Summer 2011 Oregon Road Projects



Mobility

Oregon remains open for business even while ODOT modernizes the state's critical transportation corridors by repairing and replacing bridges, widening lanes and maintaining roadways.

ODOT is employing innovative traffic management techniques to minimize impacts to drivers. Whenever possible, closures will take place at night or during low traffic hours, but travelers should be prepared at all times for occasional delays.

Keeping people, goods and services moving efficiently and safely is a top priority for the state of Oregon. For up-to-date information about construction work, road incidents and travel delays, visit www.TripCheck.com or call 511.

Oregon Road Projects Key

The following descriptions will give you an idea of what to expect when you encounter a road project. The amount of delay and congestion depends on overall traffic volume, time of day, and the size and type of the project.

Reconstruction — The highway is being rebuilt. Some lanes may be shut down while others remain open to keep traffic flowing.

Resurfacing/Paving/Overlay — Adding pavement over existing road or structure. You will likely encounter lane closures and a lower speed limit. A *chip seal* will leave loose gravel over the resurfaced area to work into the pavement.

Bridge work — Bridges may be built alongside existing bridges with little in the way of traffic delays. Some bridge work may require lane closures or traffic detours.

Widening — Widening existing roads usually requires some lane closures, but typically only for portions of the project area.

Details for specific projects listed on this map are included on the inside of this brochure. Projects are listed by highway type and route number, then sorted by milepost. Information is subject to change.

Projects funded through the Oregon Transportation Investment Act are denoted by **OTIA** in the project descriptions.

Investing in Oregon

Motorists will see signs showing support for transportation investment throughout the state. Programs include the Oregon Transportation Investment Act, *Connect*Oregon, the Jobs and Transportation Act, and the American Recovery and Reinvestment Act.

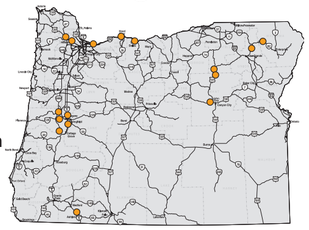

2011 OTIA projects included on this map

The OTIA program is drawing to a close after repairing or replacing 365 state highway bridges and 141 city- and county-owned bridges, repaving city streets and county roads, and modernizing key freight routes. In OTIA, every $1 million spent on transportation projects supports approximately 14 family-wage jobs.

***Connect*Oregon** is investing in Oregon's non-highway infrastructure to strengthen connections among all the modes of travel, such as rail, public transit, air and marine/ports. A strong multimodal program gives travelers options and reduces congestion around the state.

The Jobs and Transportation Act, passed by the 2009 Oregon Legislature, raises $300 million per year to make strategic investments in all transportation sectors. It creates permanent programs to reduce greenhouse gas emissions and includes several innovative projects, such as a highway maintenance pilot involving the private sector. JTA projects are located all around the state, supporting local businesses and putting Oregonians back to work.

Projects funded by **the American Recovery and Reinvestment Act** are enhancing mobility and improving safety using $410 million in recovery funds to support projects around the state.

Know before you go…

A quick visit to **www.TripCheck.com** can help you avoid traffic snags, work zone delays, or hazardous road conditions. Before you go, find the best way to get there.

You can also **call 511** for the latest on traffic, weather, and highway conditions by route, major city or mountain pass. Simply speak or press the keys on your touch-tone phone and get the answers you need.

Try **www.TripCheck.com/mobile** for traveler information formatted for your smart phone or mobile device. Or sign up to receive **Twitter** updates to alert you if there's a problem on your favorite route. Follow us @OregonDOT.

Road Project Hotlines
511 (in-state callers only)
(503) 588-2941 (out-of-state callers)

For questions or comments about ODOT call **(888) ASK-ODOT** (275-6368)

For information about the Oregon Department of Transportation, visit **www.oregon.gov/ODOT**

For information about places to see, places to stay or things to do in Oregon, **visit www.TravelOregon.com**

Use caution when driving through work zones. You may encounter traffic restrictions, lane closures, detours, and delays. Watch for signs, flaggers and pilot cars. **Please drive carefully.**

Oregon Department of Transportation

Form No. 734-2812 REV 5/2011

Portland Area Projects

1. **I-5** *Pacific Highway* — Bridge deck and pavement rehabilitation on one mile section of I-5 between Holladay and the Marquam Bridge, MP 300 - 301. **Nighttime lane closures; weekend directional closures.** Completion: 9/2012.
2. **I-5** *Pacific Highway* — Replace a bridge that crosses a ravine leading to Iowa Street in S.W. Portland, MP 298. **Nighttime and weekend lane closures, shifting travel lane alignments, temporary bridge during construction.** Completion: 12/2013.
3. **I-5** *Pacific Highway* — Construct pedestrian overpass over I-5 at SW Gibbs Street in Portland, MP 299. **Nighttime lane and ramp closures and intermittent rolling slowdowns.** Completion: 1/2012. *City of Portland project*
4. **I-5** *Pacific Highway* — Improve the Wilsonville on- and off-ramps, widen Wilsonville Road and improve bicycle and pedestrian facilities. **Nighttime ramp closures, lane closures on Wilsonville Road and on- and off-ramps. Minimal interference to I-5.** Completion: 7/2012.
5. **I-5** *Pacific Highway* — Add auxiliary lane on I-5 northbound from S.W. Elligsen Road to I-205, widening I-5 from three to four lanes. **Nighttime lane closures, shifting traffic alignments, nighttime rolling slowdowns and four weekend closures of the Elligsen Road on-ramp to northbound I-5.** Completion: 11/2011.
6. **I-84** *Columbia River Highway* — I-84 at the 257th Avenue Interchange. Widen I-84 eastbound off-ramp at exit 17, add a lane to north and south Frontage roads, improve intersections at Graham Road. **Occasional nighttime ramp closures at exit 17; single lane closures on Frontage Road.** Completion: 12/2011.
7. **I-84** *Columbia River Highway* — Replace two bridges and repair two bridges at the Sandy River near Troutdale. **Reduced speed limit, shifting travel lanes.** Completion: 11/2013. **OTIA**
8. **I-405** *Fremont Bridge* — Pave upper deck of Fremont Bridge (I-405 southbound). **Three full weekend closures of the upper deck and weekend and weekend single and multiple lane closures.** Completion: 9/2012.
9. **U.S. 26** *Sunset Highway* — Replace westbound McKay Creek Bridge, MP 57.8. **Shifting travel lanes, occasional daytime single lane closures.** Completion: 9/2011. **OTIA**
10. **U.S. 26** *Sunset Highway* — Replace westbound East Fork Dairy Creek Bridge at MP 54.6. **Shifting travel lanes, occasional daytime single lane closures.** Completion: Fall 2011. **OTIA**
11. **U.S. 26** *Sunset Highway* — Add a third lane on U.S. 26 in both directions between Cornell Road and 185th Avenue, MP 64.3 - 67.0). **Intermittent nighttime lane and ramp closures.** Completion: Fall 2012.
12. **U.S. 26** *Mt. Hood Highway* — Pave and stripe 2.3 miles of S.E. Powell from 51st Avenue to I-205, MP 3.5 – MP 5.7. **Daytime and nighttime lane closures. Paving requires full directional nighttime lane closures.** Completion: 11/2011.
13. **U.S. 26** *Mt. Hood Highway* — Pave and stripe 20 miles of U.S. 26 between East Burnside on Sandy west city limits, MP 14.2 - 22.4, and Luzon Lane to S.E. Cherryville Drive, MP 26.3 - 30.4, and the OR 212 ramps to U.S. 26. **Daytime and nighttime single lane and ramp with flaggers.** Completion: 8/2011.
14. **OR 8** *Tualatin Valley Highway* — Install crosswalk signal at SW 178th Avenue, MP 6.3. **Daytime lane closures.** Completion: 12/2011
15. **OR 43** *Oregon Highway* — Oregon City-West Linn Arch Bridge rehabilitation on OR 43 at MP 11.4. **Bridge closed, drivers detoured to I-205.** Completion: 2013.
16. **OR 99E** *Pacific Highway East* — MLK/Grand overcrossing UPRR. Replace north and southbound viaducts, MP 1.0 - 1.2. **Nighttime lane closures, closure of Division Street on-ramp to 99E northbound.** Completion: 7/2011.
17. **OR 213** *Cascade Highway South* — Build new bridge and widen OR 213 between I-205 and Redland Road, MP 0 - 0.8, improve signals and ramp. **Four-day highway closure, nighttime lane closures.** Completion: 12/2012. *Oregon City project*
18. **OR 213** *Cascade Highway South* — Replace Milk Creek Bridge, improve alignment, add left turn refuge from Milk Creek (MP 20.69) to Passmore Road, MP 10.7 - MP 11.1, and add curbs and sidewalks. **Daytime and nighttime lane closures with flaggers. Delays up to 20 minutes.** Completion: 6/2012.
19. **OR 217** *Beaverton - Tigard Highway* — Widen to three lanes from Sunset Highway to Tualatin Valley Highway, MP 0 to 1.5, lengthen Wilshire Street overpass, other improvements. **Nighttime lane and ramp closures.** Completion: 10/2011. **OTIA**
20. **OR 224** — 82nd Drive to I-205. Add third westbound lane between 82nd Drive and northbound I-205 on-ramp, improve signals, MP 4.8 - 5.1. **Daytime and nighttime lane closures.** Completion: 11/2011.

Northwest Coastal Corridor

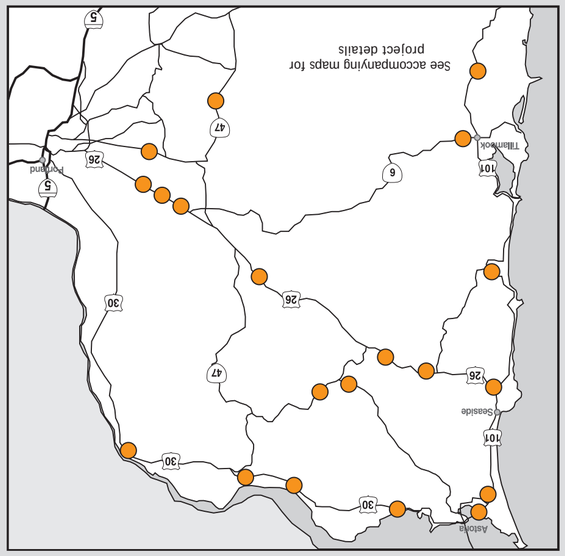

Road construction? Yes! But the coast is clear

ODOT is completing many construction projects this year, but that doesn't mean you can't get to your favorite destinations on the coast! The majority of ODOT projects this summer will have little or no impact on motorists looking to enjoy a weekend trip to north coastal getaways. Much of our work is done at night during the work week. We will coordinate and monitor work zones to ensure you have the smoothest possible travel to the coast.

Drivers can expect to wait a few extra minutes in some places at certain times, but our commitment to creating safe, reliable highways for the future is matched by an understanding that Oregonians want to enjoy summer recreation.

Remember to use TripCheck.com or call 511 before you go to help you know what to expect, or go to www.GetToTheCoast.org for more details about construction projects in the Northwest Coastal Corridors.

Tips for Driving Safely in Work Zones

- **The most important action drivers can take is to pay complete attention to the driving task**, especially in the transition zone before the work area. An inattentive driver is the most common cause of work zone crashes.
- Orange is your clue! **Slow down when you see orange** signs, barrels and barricades. Speeding is the second most common cause of work zone crashes.
- **Double your following distance**. Don't tailgate.
- **Get in the correct lane** *well in advance*.
- Remember, **work zone traffic lanes often are narrow,** without shoulders or emergency lanes.
- **Be aware of temporary accesses** on either side of the roadway.
- **Expect delays — plan for them** and leave early so you can drive safely through the work zone.
- **Patience is vital!** Be as courteous to other drivers as you'd like them to be to you.
- **Avoid work zones when you can** by using an alternate route.
- **Know before you go! Call 511 or visit www.TripCheck.com** to check routes, work zones and road and weather conditions before you head out.

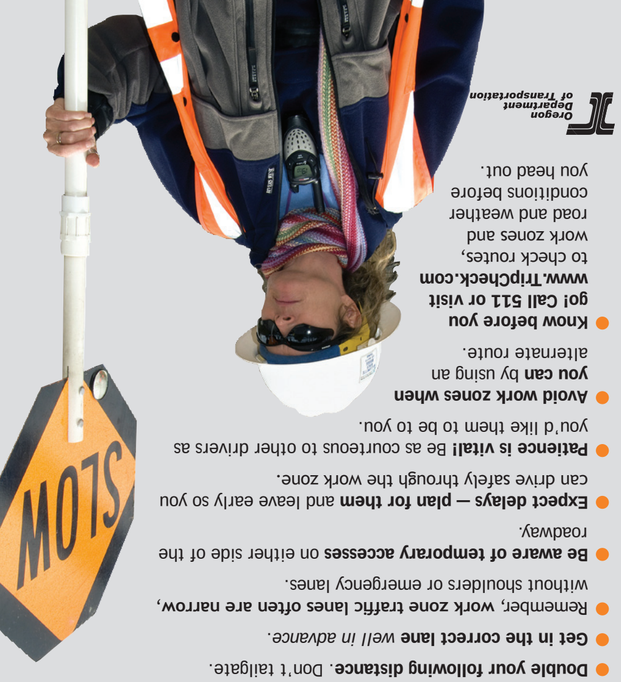

Summer 2011 Oregon Road Projects

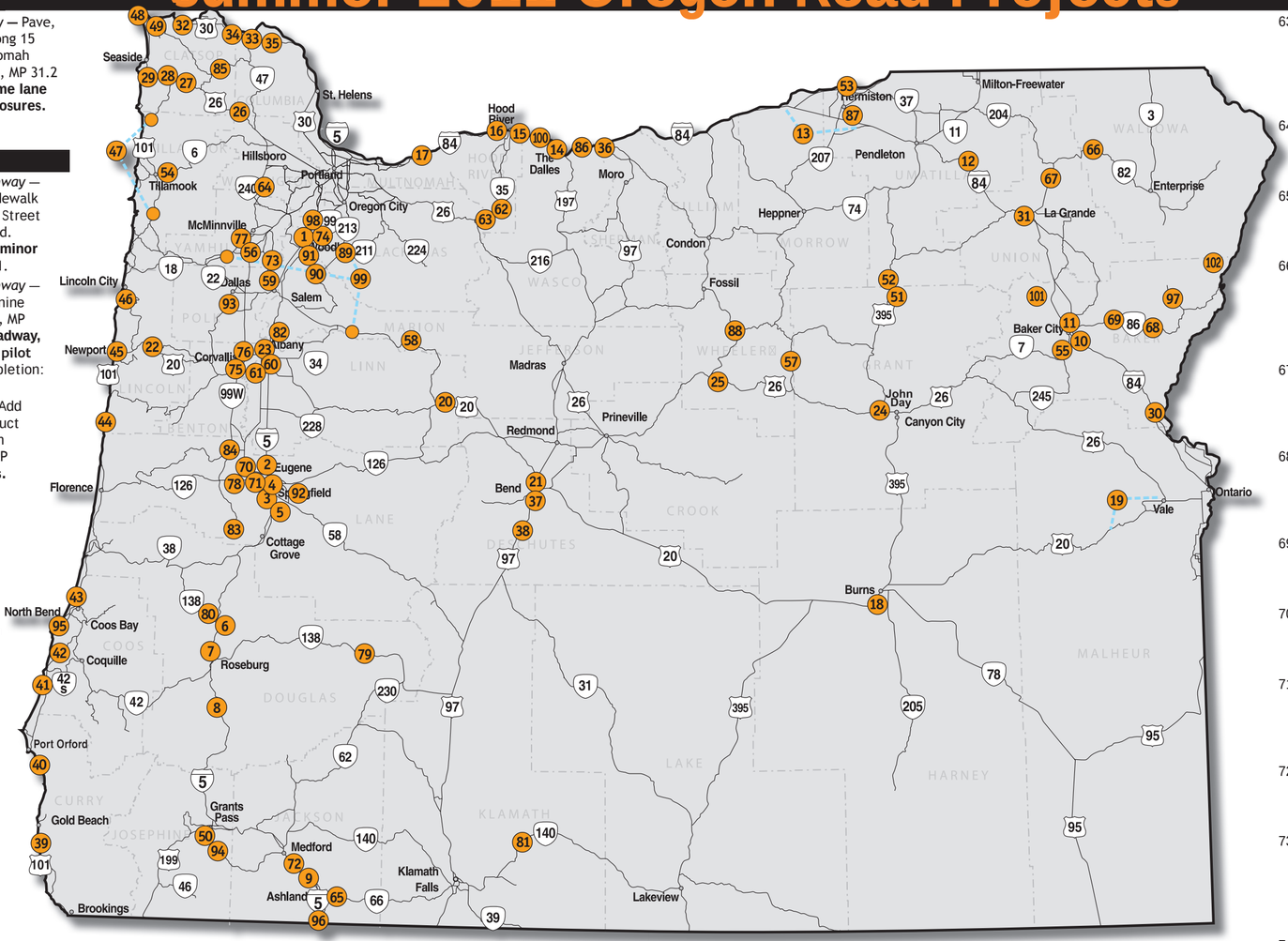

INTERSTATE HIGHWAYS

Interstate 5

1. **I-5** *Pacific Highway* — Replace signs in Marion County between MP 270 and MP 283. **Possible minor delays.** Completion: 12/2011.
2. **I-5** *Pacific Highway* — Beltline Unit 2, Gateway Unit 1 Randy Papé Beltline; Gateway Street between Kruse Way and International Way. Modernize and improve interchange, MP 195. **No delays on I-5, delays up to 20 minutes on Beltline and Gateway.** Completion: 7/2011. **OTIA**
3. **I-5** *Pacific Highway* — Willamette River Bridge replacement, MP 192. **Intermittent lane and ramp closures, rolling slowdowns; intermittent single lane closures on Franklin Boulevard; delays and detours to bicycle and pedestrian paths in Alton Baker Park.** Completion: 2014. **OTIA**
4. **I-5** *Pacific Highway* — Improve vertical clearance of I-5 overpasses in Lane, Linn and Marion counties. **Delays up to 20 minutes on ramps and overpasses; ramp closures; nighttime lane closures; shoulder closures; complete closures with detours**. Completion: 9/2011.
5. **I-5** *Pacific Highway* — Willamette River - Martin Creek pavement preservation, southbound: MP 169.2 - 174.9; northbound MP 187.9 - 192.1. **Nighttime work, minor delays.** Completion: 9/2011.
6. **I-5** *Pacific Highway* — Elkhead Road to Sutherlin paving and climbing lanes, MP 136 - 154. **Lane closures on I-5, intermittent ramp closures during paving.** Completion: 2012.
7. **I-5** *Pacific Highway* — Del Rio Interchange realignment, exit 129. **Ramp closures and intermittent lane closures around the interchange. Detours posted as necessary.** Completion: 2012.
8. **I-5** *Pacific Highway* — Weaver Road extension, exit 106. **Intermittent delays around the interchange.** Completion: 2012.
9. **I-5** *Pacific Highway* — Ashland I-5 exits 14 and 19 bridge replacement and repair, MP 14 - 19. **No delays expected on I-5; intermittent delays on bridges.** Completion: 2012. **OTIA**

Interstate 84

10. **I-84** *Old Oregon Trail Highway* — Pavement resurfacing (chip seal), MP 306 - 313. **Loose rock on roadway, single lane travel, reduced speeds for about a week during summer months.** Completion: 10/2011.
11. **I-84** *Old Oregon Trail Highway* — Paving between Baker City and Baldock Slough, MP 306 to 297. **Reduced speeds, traffic pattern changes and single lane travel for eastbound and westbound traffic separated by reflective cones.** Completion: 11/2011.
12. **I-84** *Old Oregon Trail Highway* — Rockfall correction along freeway shoulders. MP 220 - 221. **Lane closures, minor delays.** Completion: 11/2011.
13. **I-84** *Old Oregon Trail Highway* — Pavement preservation, grind/inlay between Tower Road exit and Stanfield exit, MP 159 - 188. **Reduced speeds, lane closures, equipment on road at times, minor delays.** Completion: 11/2011.
14. **I-84** *Columbia River Highway* — Replace bridge over 15 Mile Creek, MP 87.88 - 88.21. **Traffic reduced to one lane in each direction, minor delays**. Completion: 10/2011. **OTIA**
15. **I-84** *Columbia River Highway* — Install fencing along highway, MP 76.5 - MP 83.0. **Minimal traffic disruption, reduced speeds, possible equipment on highway.** Completion: 7/2011.
16. **I-84** *Columbia River Highway* — Bridge replacement at exit 64 in Hood River, improvements to underpass, roadway and interchange. **Reduced speeds, shifting travel lanes, continuous single lane closures; occasional nighttime closures of adjacent streets.** Completion: 9/2011. **OTIA**
17. **I-84** *Columbia River Highway* — Pave, stripe, replace guardrails along 15 miles of I-84 between Multnomah Falls and east Cascade Locks, MP 31.2 - 46.1, **Daytime and nighttime lane closures, nighttime ramp closures.** Completion: 7/2011.

U.S. HIGHWAYS

18. **U.S. 20** *Central Oregon Highway* — Intersection realignment, sidewalk upgrades in Burns at Monroe Street (U.S. 20) and Hines Boulevard. **Flaggers, lane restrictions, minor delays.** Completion: 11/2011.
19. **U.S. 20** *Central Oregon Highway* — Pavement chip seal starting nine miles west of Harper to Vale, MP 214 - 246. **Loose rock on roadway, single lane travel, flaggers, pilot cars, reduced speeds.** Completion: 7/2011.
20. **U.S. 20** *Sanitam Highway* — Add acceleration lane and construct deceleration lane on Santiam Highway at Big Lake Road, MP 79.8 - MP 80.1. **Minor delays.** Completion: 7/2011.
21. **U.S. 20** *McKenzie - Central Oregon Highway* — Sidewalk and signal upgrades, MP 20 - MP 21. **Single lane traffic, minor delays**. Completion: 7/2011.
22. **U.S. 20** *Corvallis - Newport Highway* — Pioneer Mountain Loop Road to Yaquina River curve realignment near Sam's Creek Road, MP 14.5 - 16.3. **Delays up to 20 minutes, single lane closures.** Completion: 9/2011.
23. **U.S. 20** *Corvallis - Albany Highway* — Paving work, MP 0.7 - 10.4. **Nighttime work, delays up to 20 minutes.** Completion: 9/2011.
24. **U.S. 26** *John Day Highway* - Replace John Day River (Coles) Bridge five miles west of John Day. **Occasional lane closures, flaggers, minor delays.** Completion: 7/2011. **OTIA**
25. **U.S. 26** *Mitchell Main Street* — Replacement of west access bridge, deck work on east access bridge, MP 66.2 - MP 66.6. **Minimal traffic interference on U.S. 26, long term detours into Mitchell.** Completion: 8/2012.
26. **U.S. 26** *Sunset Highway: Dennis Edwards Tunnel* — Replace timber lining inside the tunnel, improve drainage and lighting. **Nighttime flagging and lane closures.** Completion: 7/2011.
27. **U.S. 26** *Sunset Highway* — Military Creek Road to Wolf Creek. Improve guardrail, striping and signs along 11 miles of U.S. 26, MP 26 - 37. **Daytime and nighttime lane closures with flaggers M-F; delays up to 10 minutes.** Completion: 10/2011.
28. **U.S. 26** *Sunset Highway* — Retrofit the bridge crossing at North Fork Quartz Creek, MP 24. **Daytime and nighttime lane closures with flaggers M-F; delays up to 10 minutes.** Completion: 12/2010.
29. **U.S. 26** *Sunset Highway* — Remove/replace Volmer Creek and Johnson Creek Bridges east of U.S. 101, MP 2 and 3. **24-hour flagging with single lane alternating traffic during demolition of existing bridges and construction of new bridges between midnight on Sundays and 3 p.m. on Fridays. Delays less than 20 minutes.** Completion: 10/2011.
30. **U.S. 30** *Huntington Highway* — Repair Lime Bridge at MP 0.46 adjacent to Langly Lane and I-84 exit 342. **Intermittent closures of bridge and I-84 eastbound onramp at exit 342 during repair work.** During closures, all *U.S. 30 traffic needing access to the east side of the river in this section can use the Burnt River UPRR Bridge (green truss bridge), on U.S. 30 north of I-84, Huntington exit 345*. Completion: 6/2011.
31. **U.S. 30** *La Grande - Baker Highway* — Oro Dell Bridge repairs at I-84 westbound on-ramp two miles west of La Grande, exit 259. **I-84 westbound on-ramp at exit 259 closed during summer months. Traffic from La Grande to I-84 westbound use on-ramps at exits 261 and 265.** Completion: 10/2011.
32. **U.S. 30** *Lower Columbia River Highway* — At the east end of Astoria, grind and pave project with pipe installation, mail box turnouts, and pavement markings between MP 92 and 97. **Flagging with single lane alternating traffic, delays less than 20 minutes.** Completion: 6/2011.
33. **U.S. 30** *Lower Columbia River Highway* — Clatskanie. Grind and pave project with pipe installation, sidewalk improvements, road widening, pavement markings from MP 60 - 70. **Daytime one lane traffic in each direction in Clatskanie. Flagging with single lane alternating traffic, nighttime delays less than 20 minutes.** Completion: 12/2011.
34. **U.S. 30** *Lower Columbia River Highway* — Eilertson Creek. Replace a culvert with a bridge five miles west of Clatskanie, MP 67.8. **Intermittent daytime flagging on U.S. 30, multi-week closure of Marshland District Road at U.S. 30.** Completion: 9/2011.
35. **U.S. 30** *Lower Columbia River Highway* — Swedetown Road to Oregon 47. Add continuous left turn lane, pave one-mile section, improve sidewalks and Van Street. **Daytime and nighttime lane closures with occasional flagging.** Completion: 9/2011.
36. **U.S. 97** *Sherman Highway* — Spanish Hollow bridges deck resurfacing, MP 3 - MP 3.3. **Two lane road reduced to one lane, two-way traffic. Minor delays.** Completion: 9/2011.
37. **U.S. 97** *The Dalles - California Highway* — Widening to four lanes, MP 149 - 153. **Single lane traffic, brief periodic closures.** Completion: 11/2011
38. **U.S. 97** *The Dalles - California Highway* — Streetscape and highway improvements from OR 31 to Crescent Ranger Station, MP 168 - 186. **Nighttime work, delays up to 20 minutes.** Completion: 11/2011
39. **U.S. 101** *Coast Highway* — Panorama to Thomas Creek paving. Repaves six miles between Hunter Creek and Myers Creek, MP 331 - 337. **Lane closures and minor delays.** Completion: Fall 2011.
40. **U.S. 101** *Coast Highway* — Kobernik Slide Complex Unit 1, MP 306.1. **Intermittent lane closures and delays as crews remove slide material.** Completion: Fall 2011.
41. **U.S. 101** *Coast Highway* — China Creek culvert replacement, MP 277.8. **Expect intermittent lane closures and delays.** Completion: Fall 2011.
42. **U.S. 101** *Coast Highway* — Davis Slough to Bandon paving, MP 244 - 261. Repaves 17 miles between the Oregon 42 junction and Bandon. **Expect intermittent lane closures and delays.** Completion: Fall 2011.
43. **U.S. 101** *Coast Highway* — McCullough Bridge rehabilitation, MP 234. **Sidewalk closures and nighttime lane restrictions**. Completion: Fall 2011.
44. **U.S. 101** *Oregon Coast Highway* — Big Creek Bridge rehabilitation, MP 160.2. **Minor delays.** Completion: 9/2011.
45. **U.S. 101** *Oregon Coast Highway* — Yaquina Bay Bridge repairs, MP 141.4 in Newport. **Nighttime lane closures, minor delays.** Completion: 9/2012.
46. **U.S. 101** *Oregon Coast Highway* — Millport Slough Bridge replacement, MP 120.5. **Minor delays.** Completion: 9/2011.
47. **U.S. 101** *Oregon Coast Highway* — Slide repairs at MP 83, 79, and 47. **Flagging with single lane alternating traffic, delays less than 20 minutes.** Completion: 10/2011.
48. **U.S. 101** *Oregon Coast Highway* — Installation of solar powered navigation lights on the Astoria-Megler Bridge, MP 3. **Flagging with single lane alternating traffic, delays less than 20 minutes.** *The majority of the work is anticipated to occur in the months of July and October.* Completion: 10/2011.
49. **U.S. 101** *Oregon Coast Highway* — Blasting and painting of Astoria-Megler Bridge on the northern end of the bridge, MP 0.72. **Flagging with single lane alternating traffic, delays less than 20 minutes.** Completion: 11/2011.
50. **U.S. 199** *Redwood Highway* — RCC to Dowell Road. Project builds a raised median and adds signal at Hubbard Lane. **Minimal delays, use caution in the work zone.** Completion: Fall 2011.
51. **U.S. 395** *Pendleton-John Day Highway* — Replace North Fork John Day River (Dale) Bridge near Dale, MP 64-B. **Possible flaggers, minor delays.** Completion: 7/2011. **OTIA**
52. **U.S. 395** *Pendleton-John Day Highway* — Replace Camas Creek Bridge near Dale, MP 61-B. **Single lane travel controlled with temporary traffic signals, minor delays.** Completion: 11/2011. **OTIA**
53. **U.S. 730** *Columbia River Highway* — Umatilla River Bridge repair, MP 182.6. **Lane restrictions, occasional nighttime closures, detours for oversized loads.** Completion: 11/2012.

OREGON HIGHWAYS

54. **OR 6** *Wilson River Highway* — Slide repair projects near MP 6 - 7. **Flagging with single lane alternating traffic, delays less than 20 minutes for two projects; 24 hour flagging with single lane alternating traffic and temporary concrete barrier for the third.** Completion: 10/2011.
55. **OR 7** *Whitney Highway* — Shoulder widening for traffic turn-outs 12 miles east of Baker City in August. MP 42 - 45. **Intermittent delays and single lane travel.** Completion: 9/2011.
56. **OR 18-B** *Willamina-Sheridan Highway* — Pavement overlay, MP 0 - 2. **Nighttime work, 15 minute delays.** Completion: 7/2011.
57. **OR 19** *John Day Highway* — Replace Goose Rock Bridge ten miles west of Dayville, MP 119. **Single lane travel controlled with temporary traffic signals, minor delays.** Completion: 11/2011. **OTIA**
58. **OR 22** *North Santiam Highway* — Paving overlay project between French Creek Road in Detroit to U.S. 20 (Santiam Junction), MP 49.8 - 81.5. **Possible minor delays.** Completion: 10/2011.
59. **OR 22** *Marion Street Bridge in Salem* — Deck overlay. **Minor delays possible. Nighttime activities will close up to two lanes at a time with one lane of westbound traffic. Some time periods this summer will detour West Salem traffic to Rosemont Avenue.** Completion: 12/2011.
60. **OR 34** *Corvallis - Lebanon Highway* — Paving between Wolcott Road and Lake Creek, MP 1.3 - 6.4. **Nighttime work, minimal delays.** Completion: 9/2011.
61. **OR 34** *Corvallis - Lebanon Highway* — Paving, grading and signal installation from Roche Street to Wolcott Road, MP 0.3 - 1.3. **Delays up to 10 minutes.** Completion: 9/2011.
62. **OR 35** *Mt. Hood Highway* — Polallie Creek. Replace culverts with new bridge south of Parkdale at the intersection of Cooper Spur Road, MP 73.9. **Shifting travel lanes and single-lane closures. Full closure of Cooper Spur Road intersection for 3½ weeks.** Completion: 11/2011.
63. **OR 35** *Mt. Hood Highway* — Replace bridges at White River, Green Apple and Clark Creek, raise grade to increase drainage, MP 62 - 68. **Shifting travel alignments and single-lane closures.** Completion: 10/2012.
64. **OR 47** *Tualatin Valley Highway* — Pavement overlay south of Gaston, MP 28 - 30. **Nighttime work, 15 minute delays.** Completion: 7/2011.
65. **OR 66** *Greensprings Highway* — Neil Creek bridge replacement, MP 4. **Expect minor delays.** Completion: Fall 2011.
66. **OR 82** *Wallowa Lake Highway* — Road realignment two miles west of Minam near MP 31 and Minam Bridge Repair, MP 33.6. **Temporary traffic signals, single lane travel, delays up to 20 minutes.** Completion: 11/2012. **OTIA**
67. **OR 82** *Wallowa Lake Highway* — Replace Indian Creek Bridge two miles west of Elgin, MP 18. **Intermittent lane closures with flaggers, minor delays**. Completion: 11/2011. **OTIA**
68. **OR 86** *Baker - Copperfield Highway* — Road maintenance, patching and crack sealing. MP 20 - Richland. **Flaggers, lane restrictions, up to 20 minute delays.** Completion: 8/2011.
69. **OR 86** *Baker - Copperfield Highway* — Shoulder slope reduction. MP 14. **Flaggers, lane restrictions, up to 20 minute delays.** Completion: 9/2011.
70. **OR 99** — Roosevelt to Garfield highway reconstruction, MP 121.1 - 122.2. **Delays up to 20 minutes.** Completion: 9/2012.
71. **OR 99** — Pavement preservation, Washington/Jefferson streets to Garfield Street; Roosevelt Boulevard to Enid Road. **Night work, delays up to 10 minutes.** Completion: 6/2011.
72. **OR 99** *Rogue Valley Highway* — Preservation project to grind and inlay road, MP 15 - 18. **Expect short delays.** Completion: Fall 2011.
73. **OR 99 Business** *Salem Parkway* — Intersection improvements including signing and signal modifications from Verda Lane to Broadway Street in Keizer, MP 1.45 - 2.7. **Minor delays are possible.** Completion: 8/2011.
74. **OR 99E** *Pacific Highway East* — At D St in Hubbard. Install sidewalk, landscaping and lighting, MP 28.8 - 29.2. **Minor delays possible.** Completion: 12/2011.
75. **OR 99W** *Pacific Highway West* — Mary's River Bridge rehabilitation, MP 84.1. **No daytime delays, multiple bridge closures with detour.** Completion: 9/2011.
76. **OR 99W** *Pacific Highway West* — Locke Creek Bridge replacement, MP 79. **Delays up to 10 minutes.** Completion: 8/2011.
77. **OR 99W** *Pacific Highway West* — McMinnville. Install traffic separator, signal and signal interconnect system, MP 35.5 - 37.5. **Possible minor delays.** Completion: 9/2011.
78. **OR 126** *Florence - Eugene Highway* — Oakhill Bridge replacement at COPR tracks. **Possible minor delays.** Completion: 10/2011. **OTIA**
79. **OR 138E** *North Umpqua Highway* — Straighten curves, widen highway, repaving, MP 52 - 68. **Lane closures and delays**. Completion: Fall 2011.
80. **OR 138W** *Elkton - Sutherlin Highway* — Dodge Creek and Calapooya Creek bridge replacement, MP 20 - 23. **Traffic reduced to single lane with a temporary signal.** Completion: 2012.
81. **OR140** — Dairy Bridge replacement, MP 18.2. **Two lane detour with temporary speed reduction.** Completion: 12/2011.
82. **OR 164** *Jefferson Highway* — Grading and paving at Scravel Hill Road, MP 7 - 8. **Minor delays.** Completion: Fall 2011.
83. **OR 200** *Territorial Highway* — South Fork, Siuslaw Bridge replacement three miles south of Lorane. **Single lane closures, flaggers, minor delays.** Completion: 4/2013. **OTIA**
84. **OR 200** *Territorial Highway* — Bear Creek Bridge replacement, MP 6.6 north of High Pass Road. **Single lane closures with flaggers, minor delays.** Completion: 5/2012. **OTIA**
85. **OR 202** *Nehalem Highway* — Remove and replace Nehalem River Bridge, MP 43 - 44. **Temporary traffic signals, single lane traffic over north half of new structure while south half is constructed. Flaggers with single lane alternating traffic, delays less than 20 minutes. Installation of girders on south half of new bridge may require longer delays.** Completion: 5/2012.
86. **OR 206** *Celilo Wasco Highway* — Deschutes River Bridge repairs, MP 2.8 - 3.2. **Lane reductions, minor delays.** Completion: 4/2012.
87. **OR 207** *Diagonal Road (Hermiston)* — Pavement resurfacing/overlay along three-mile section of highway. **Flaggers, lane restrictions, delays up to 20 minutes.** Completion: 7/2011.
88. **OR 207** *Service Creek - Mitchell Highway* — John Day River Bridge repairs, MP 0.3 - 0.6. **Two lane road reduced to one lane, two-way traffic. Minor delays.** Completion: 6/2011.
89. **OR 211** *Woodburn - Estacada Highway* — East of Woodburn. Pavement overlay, MP 4 - 8. **Nighttime work, 15 minute delays.** Completion: 7/2011.
90. **OR 214** *Silver Creek Falls Highway* — Silverton. Grind and inlay paving, full width, at Water Street and First Street Couplet. **Nighttime work, delays up to 15 minutes.** Completion: 7/2011.
91. **OR 214** *Hillsboro-Silverton Highway* — Pavement overlay between Silverton and Mount Angel, MP 40 - 50. **Nighttime work, delays up to 15 minutes.** Completion: 7/2011.
92. **OR 222** *Springfield - Creswell Highway* — Willamette River (Jasper) Bridge rehabilitation, MP 5.1. **Delays up to 30 minutes between 9 a.m and 3 p.m., Monday through Friday.** Completion: 9/2011.
93. **OR 223** *Kings Valley Highway* — Dallas. Grinding and paving of northbound portion of the couplet. **Nighttime work, delays up to 15 minutes.** Completion: 7/2011.
94. **OR 238** *Jacksonville Highway* — Jaynes Drive intersection, adding new left turn lane, MP 4. **Minor delays.** Completion: Fall 2011.
95. **OR 240** Cape Arago Highway — South Slough Bridge repair, MP 8. **Intermittent shoulder and lane closures. Four nighttime closures may be required. Check ahead for schedule.** Completion: Fall 2011.
96. **OR 273** *Old Siskiyou Highway* — Dollarhide and Steinman bridges rehabilitation, MP 3.6 - 4.7. **Bridges closed, signed detour.** Completion: Fall 2011.
97. **OR 414** *Cornucopia Highway* — Pavement repair north of Halfway. **Flaggers, lane restrictions, delays up to 20 minutes, possible temporary closures.** Completion: 8/2011.
98. **OR 551** *Wilsonville - Hubbard Highway* — Pavement overlay, MP 0 - 5. **Nighttime work, 15 minute delays.** Completion: 7/2011.

OTHER PROJECTS

99. **Flashing Beacon Replacements** — *Various Locations*. Upgrade flashing beacons, Clackamas County, OR 211 - Barlow, Marion County, OR 22 - Lyons, Yamhill County, OR 18 - Harmony Road. **Possible minor delays.** Completion: 7/2012.
100. **Chenowith/Browns Creek Road** — Realign Chenowith Road and Browns Creek Road intersections. **Two lane road reduced to one lane, two-way traffic. Minor delays.** Completion: 9/2011.
101. **Anthony Lake Highway** — Pavement chip seal along section of Elkhorn Scenic Byway between Haines and North Powder cut-off. **Lane closures, flaggers, pilot cars, up to 20 minute delays, loose rock on the roadway.** Completion: 11/2011.
102. **Forest Road 39** — Pavement repair/resurfacing along section of Hells Canyon Scenic Byway north of OR 86 near Halfway. **Lane closures, flaggers, up to 20 minute delays.** Completion: 11/2011.