



# Columbia Gorge



## Ainsworth

17 mi. E of Troutdale at Exit 35 off I-84  
503-695-2301  
or 503-695-2261  
Lat: 45.59844 N  
Long: -122.048974 W

## Viento

I-84 (Exit 56), 8 mi. W of Hood River  
541-374-8811  
Lat: 45.697365 N  
Long: -121.665851 W

## Memaloose

I-84 W, 11 mi. W of The Dalles  
541-478-3008  
Lat: 45.695222 N  
Long: -121.33624 W

www.oregonstateparks.org

**Reserve early!** Reserve campsites at Memaloose two days to nine months in advance by phone, Reservations Northwest (1-800-452-5687), or online through [www.oregonstateparks.org](http://www.oregonstateparks.org).

**A**insworth, Memaloose and Viento state parks offer seasonal camping amidst the splendor of a national scenic treasure.

### Ainsworth (Open Mid-March–October)

- 43 full hookup sites (sewer, electricity, water; 24 pull-through)
- Paved parking, picnic table, fire ring at all sites
- 6 walk-in tent sites
- 1 campsite (B31) accessible to campers with disabilities
- Flush toilets and hot showers
- RV dump station (please use to dump a full holding tank instead of a campsite connection)
- Gorge Trail 400 connection

### Viento (Open Mid-March–October)

- 56 electrical sites with water
- 18 tent sites with water nearby
- 1 campsite (A26) accessible to campers with disabilities
- Paved parking, picnic table, fire ring at all sites
- Flush toilets and hot showers
- Day-use area with river access for swimming, windsurfing

### Memaloose (Open Mid-March–October)

*(Eastbound access: take Exit 76 and return westbound 3 miles on freeway. Drive through rest area to campground entrance.)*

- 44 full hookup sites (sewer, electricity, water)
- 66 tent sites with water
- Paved parking, picnic table, fire ring at all sites
- Flush toilets and hot showers (solar heated)
- RV dump station

### Camping Rates

	Oct 1 – Apr 30	May 1 – Sep 30
<b>Ainsworth</b>		
Full	\$12	\$16
Tent	\$10	\$14
Extra Vehicle	\$5	\$5
<b>Viento</b>		
Electric	\$12	\$16
Tent	\$10	\$14
Extra Vehicle	\$5	\$5
<b>Memaloose</b>		
Full	\$16	\$20
Tent	\$12	\$16
Primitive	\$5	\$8
Extra Vehicle	\$5	\$5

(Rates per night; subject to change)

**Need to cancel** your reservation? Follow this guideline: If your reservation is for today or tomorrow, call 541-478-3008. Otherwise, call Reservations Northwest at 1-800-452-5687.

### Day-Use Adventures

State park day-use areas are gateways to sightseeing, hiking, windsurfing and more in the Columbia River Gorge National Scenic Area. Enjoy waterfalls, hiking trails and views of the gorge from several state parks along the Historic Columbia River Highway. Short trails to magnificent waterfalls lead from **Guy W. Talbot State Park** (to 249-foot Latourell Falls), **Shepperd's Dell State Natural Area**, **Bridal Veil Falls State Scenic Viewpoint**, **John B. Yeon State Scenic Corridor** and **Viento State Park**. Enjoy panoramic views of the gorge at **Portland Women's Forum Scenic Viewpoint**, **Crown Point** and the Rowena viewpoint in **Mayer State Park**.

Spectacular 620-foot Multnomah Falls is only four miles west of **Ainsworth State Park**. Play on a sandy Columbia River beach at **Rooster Rock State Park**, which also has a boat basin. You can also boat and fish at **Benson State Recreation Area**. Both parks specialize in group picnics. Farther east, **Viento State Park** and **Mayer State Park (East Mayer Day-use Area)** are popular windsurfing sites.

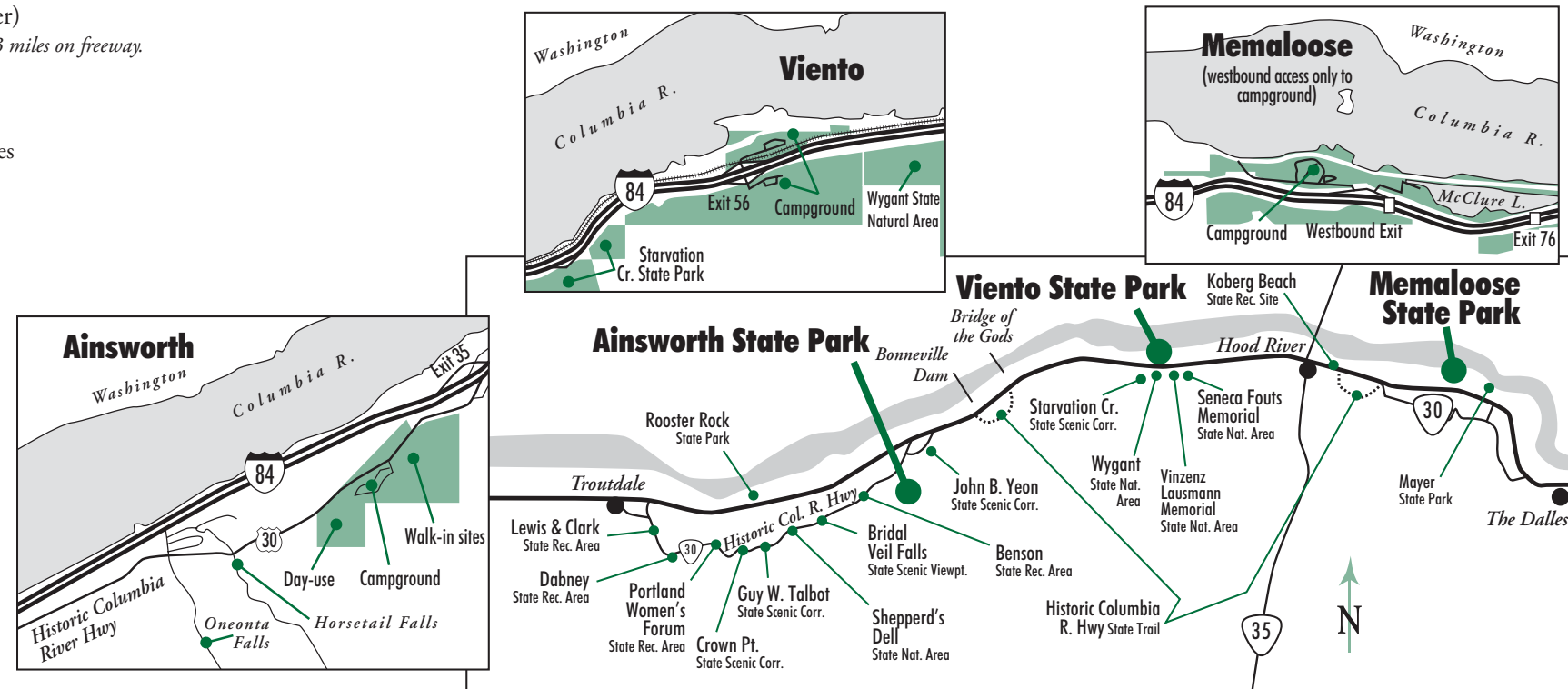
**Park Information:**  
1-800-551-6949  
[www.oregonstateparks.org](http://www.oregonstateparks.org)

### Day-Use Area Fees

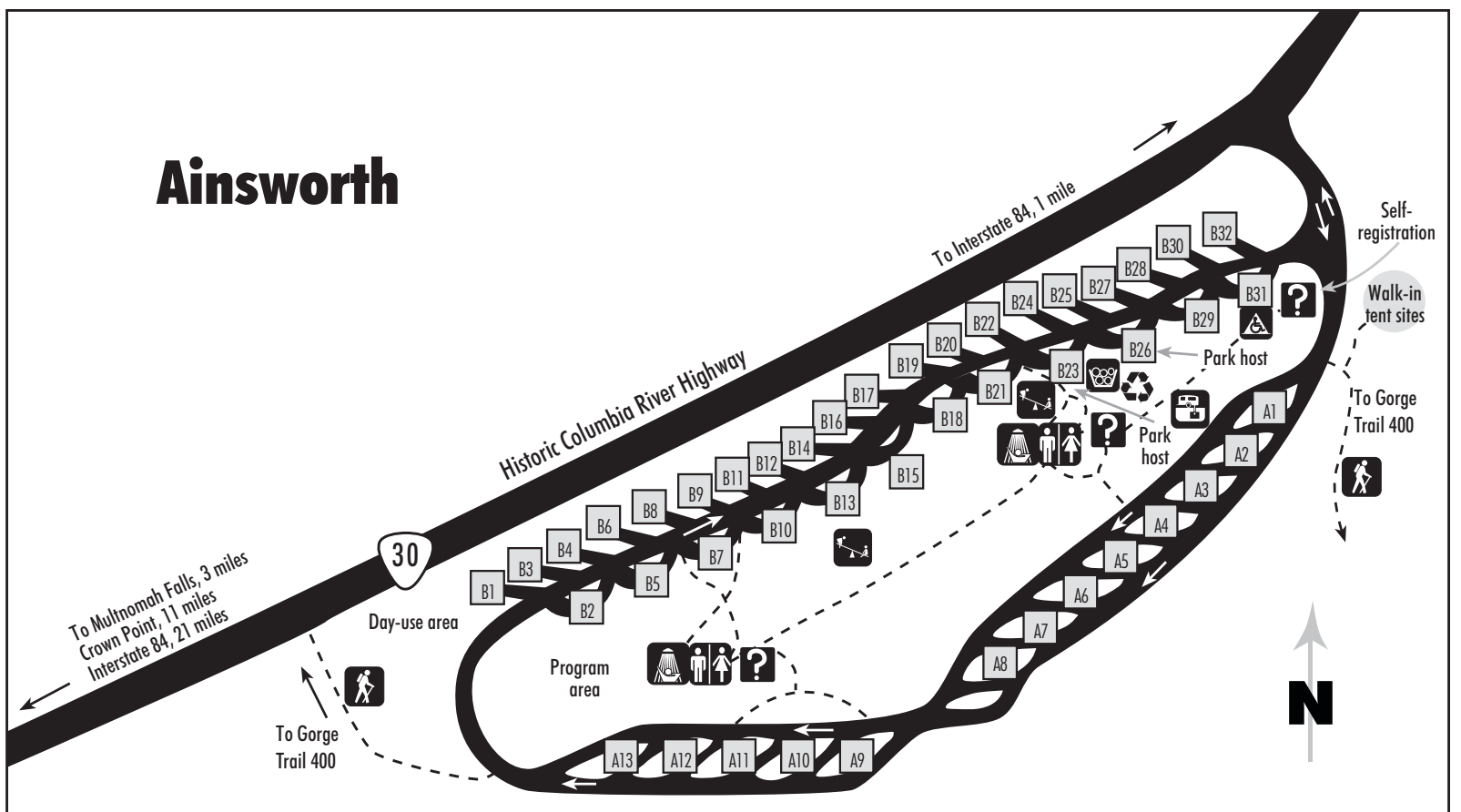
Day-use passes are required year-round at Rooster Rock, Benson, Dabney, East Mayer, Viento and the Twin Tunnels trailheads on the Historic Columbia River Highway State Trail. You'll need either a daily (\$3), 12-month (\$25) or 24-month (\$40) pass displayed on the driver side of your dashboard. Your camping receipt will serve as a daily permit for those days registered. Daily permits are sold at the parks.

### Historic Columbia River Highway State Trail

Hikers and bikers enjoy breathtaking views of the Columbia River Gorge from the Historic Columbia River Highway State Trail. The Mosier Twin Tunnels stretch is a paved five-mile route between two trailheads. A visitor station lies on the west end. The other portion of the state trail offers five miles of gorge scenery from the Bridge of the Gods at Cascade Locks west beyond Bonneville Dam. All segments of the trail are rated moderate to difficult for people with disabilities. All pets must be on leashes.



# Ainsworth



## Please help make camping at Ainsworth, Viento and Memaloose a safe and enjoyable experience by following these and other park rules:

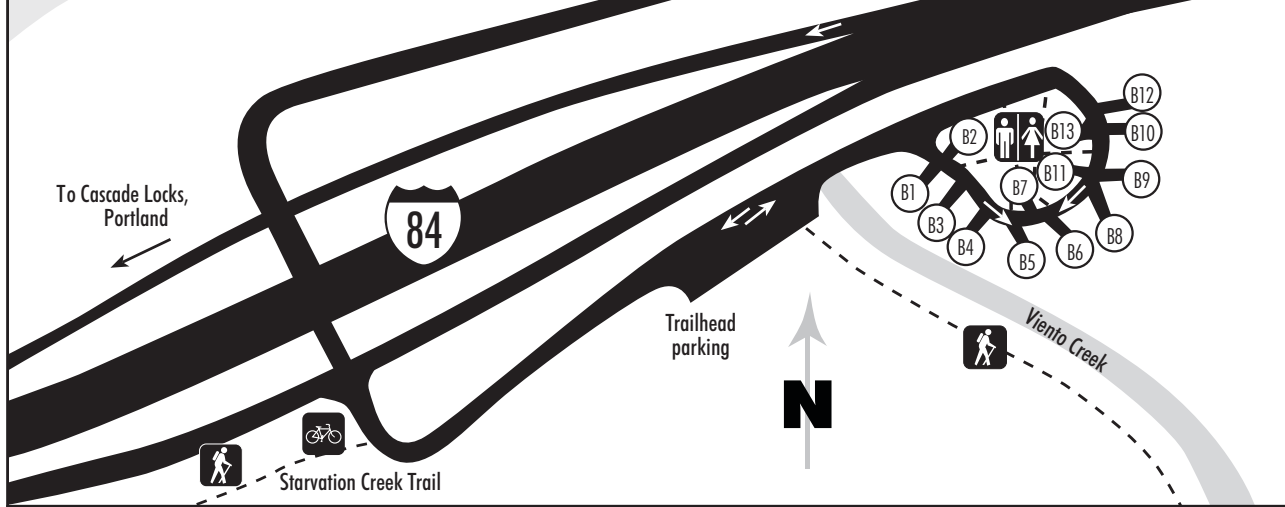
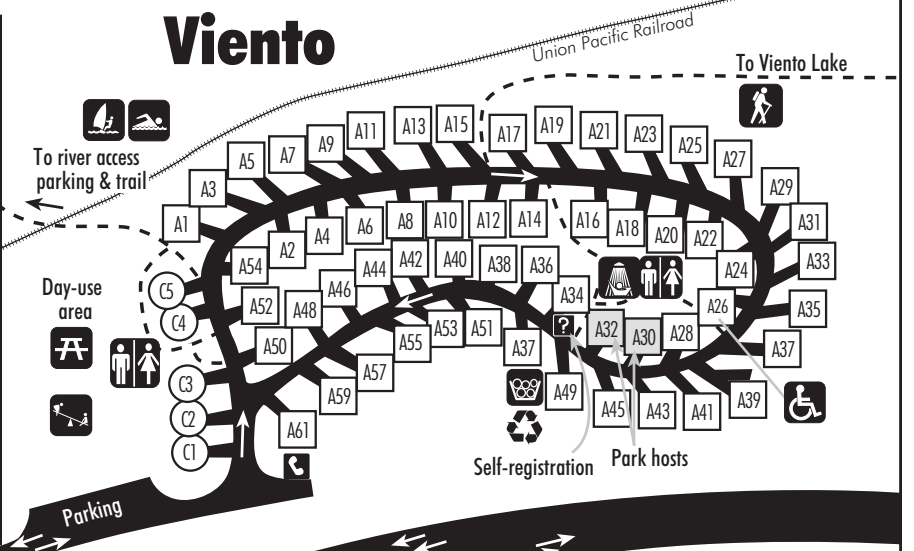
- Campground quiet hours are between 10 p.m. and 7 a.m.
- Vehicles must be parked on paved areas only.
- Bicycles are permitted on park roads, but ride them with the traffic flow. Riders under age 16 must wear helmets.
- When your pet is not confined in a vehicle or tent, you must hold it, hold on to its collar or physically control it on a leash that is no longer than six feet. Wastes must be properly removed. (For details, ask for our "Pets in the Parks" brochure.)

**Check-in** after 4 p.m., **Check-out** by 1 p.m.

**NOTE:** Heavy train traffic on the Union Pacific Railroad, which crosses Viento State Park between its A loop campsites and the Columbia River, is heard most prominently in sites A1-A31.

RV dump stations are available at Ainsworth and Memaloose.

# Viento



## Key

- 23 (60) Full hookup site (site length in feet)
- N40 (39) Electric site (site length in feet)
- A11 Tent site
- Accessible camping
- Shower
- Restroom
- Accessible facility
- Phone
- Information
- Picnic area
- Playground
- Windsurfing
- Swimming
- Walking trail
- Bike trail
- RV waste dump
- Firewood
- Recycling center
- Trails

# Memaloose

