



Columbia Gorge

Nature HISTORY Discovery



Ainsworth
17 mi. E of Troutdale at Exit 35 off I-84
503-695-2301
or 503-695-2261

Viento
I-84 (Exit 56), 8 mi. W of Hood River
541-374-8811

Memaloose
I-84 W, 11 mi. W of The Dalles
541-478-3008

Lat: 45.59844 N
Long: -122.048974 W

Lat: 45.697365 N
Long: -121.665851 W

Lat: 45.695222 N
Long: -121.33624 W



www.oregonstateparks.org

Reserve early! Reserve campsites at Memaloose two days to nine months in advance by phone, Reservations Northwest (1-800-452-5687), or online through www.oregonstateparks.org.

Ainsworth, Memaloose and Viento state parks offer seasonal camping amidst the splendor of a national scenic treasure.

Ainsworth (Open Mid-March–October)

- 43 full hookup sites (sewer, electricity, water; 24 pull-through)
- Paved parking, picnic table, fire ring at all sites
- 6 walk-in tent sites
- 1 campsite (B31) accessible to campers with disabilities
- Flush toilets and hot showers
- RV dump station (please use to dump a full holding tank instead of a campsite connection)
- Gorge Trail 400 connection

Viento (Open Mid-March–October)

- 56 electrical sites with water
- 18 tent sites with water nearby
- 1 campsite (A26) accessible to campers with disabilities
- Paved parking, picnic table, fire ring at all sites
- Flush toilets and hot showers
- Day-use area with river access for swimming, windsurfing

Memaloose (Open Mid-March–October)

(Eastbound access: take Exit 76 and return westbound 3 miles on freeway. Drive through rest area to campground entrance.)

- 44 full hookup sites (sewer, electricity, water)
- 66 tent sites with water
- Paved parking, picnic table, fire ring at all sites
- Flush toilets and hot showers (solar heated)
- RV dump station

Camping Rates

Rates for state park campsites are subject to change. You can find up-to-date information by calling 1-800-551-6949, or visiting www.oregonstateparks.org.

Discovery Season

State park Discovery Season rates are in effect at Ainsworth, Memaloose and Viento state parks from Oct. 1-31, and from mid-March to April 30. During those times, you can rent a full, electric or tent site for \$4 off summer rates.

Day-Use Adventures

State park day-use areas are gateways to sightseeing, hiking, windsurfing and more in the Columbia River Gorge National Scenic Area. Enjoy waterfalls, hiking trails and views of the gorge from several state parks along the Historic Columbia River Highway. Short trails to magnificent waterfalls lead from **Guy W. Talbot State Park** (to 249-foot Latourell Falls), **Shepperd's Dell State Natural Area**, **Bridal Veil Falls State Scenic Viewpoint**, **John B. Yeon State Scenic Corridor** and **Viento State Park**. Enjoy panoramic views of the gorge at **Portland Women's Forum Scenic Viewpoint**, **Crown Point** and the Rowena viewpoint in **Mayer State Park**.

Spectacular 620-foot Multnomah Falls is only four miles west of **Ainsworth State Park**. Play in the Columbia River at **Rooster Rock State Park**, which also has a boat ramp. You can also fish at **Benson State Recreation Area**. Both parks specialize in group picnics. Farther east, **Viento State Park** and **Mayer State Park (East Mayer Day-use Area)** are popular windsurfing sites.

Park Information:

1-800-551-6949

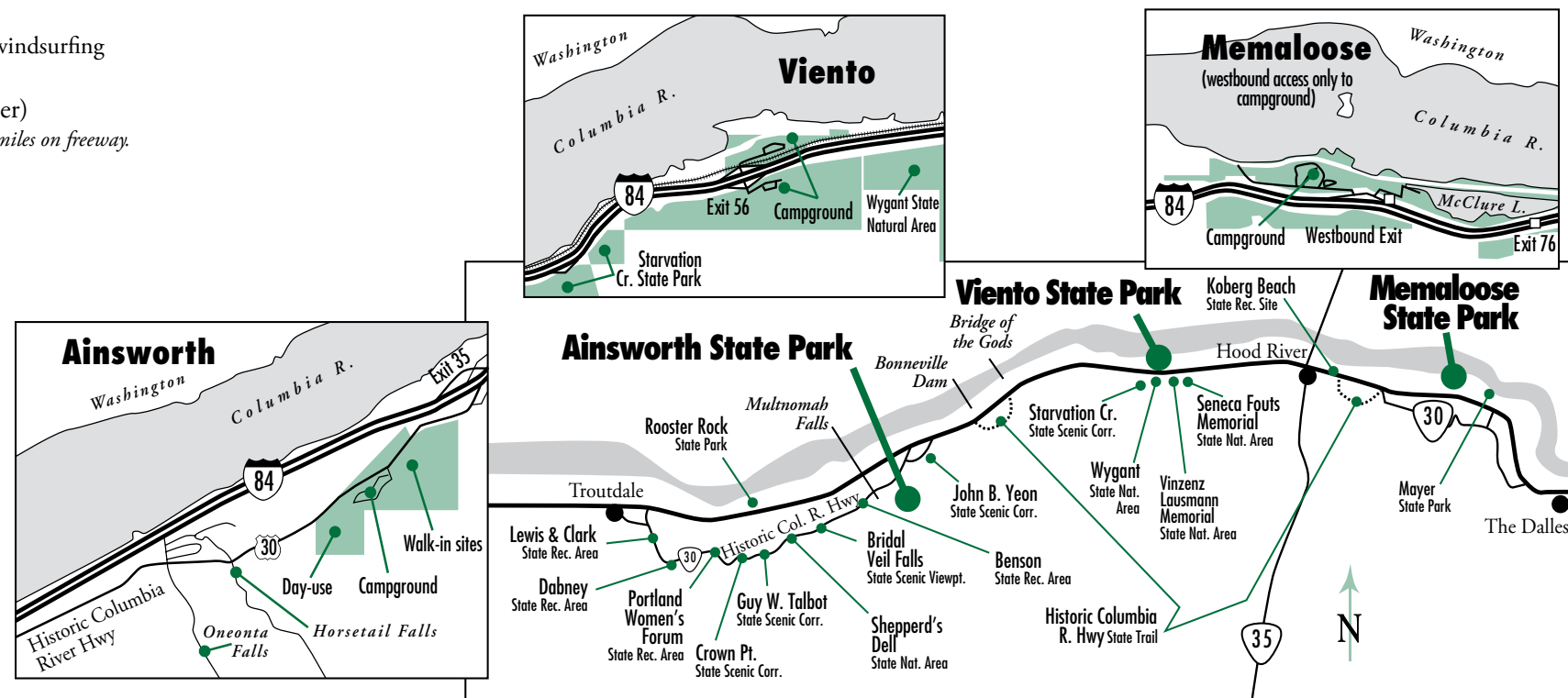
www.oregonstateparks.org

Day-Use Area Fees

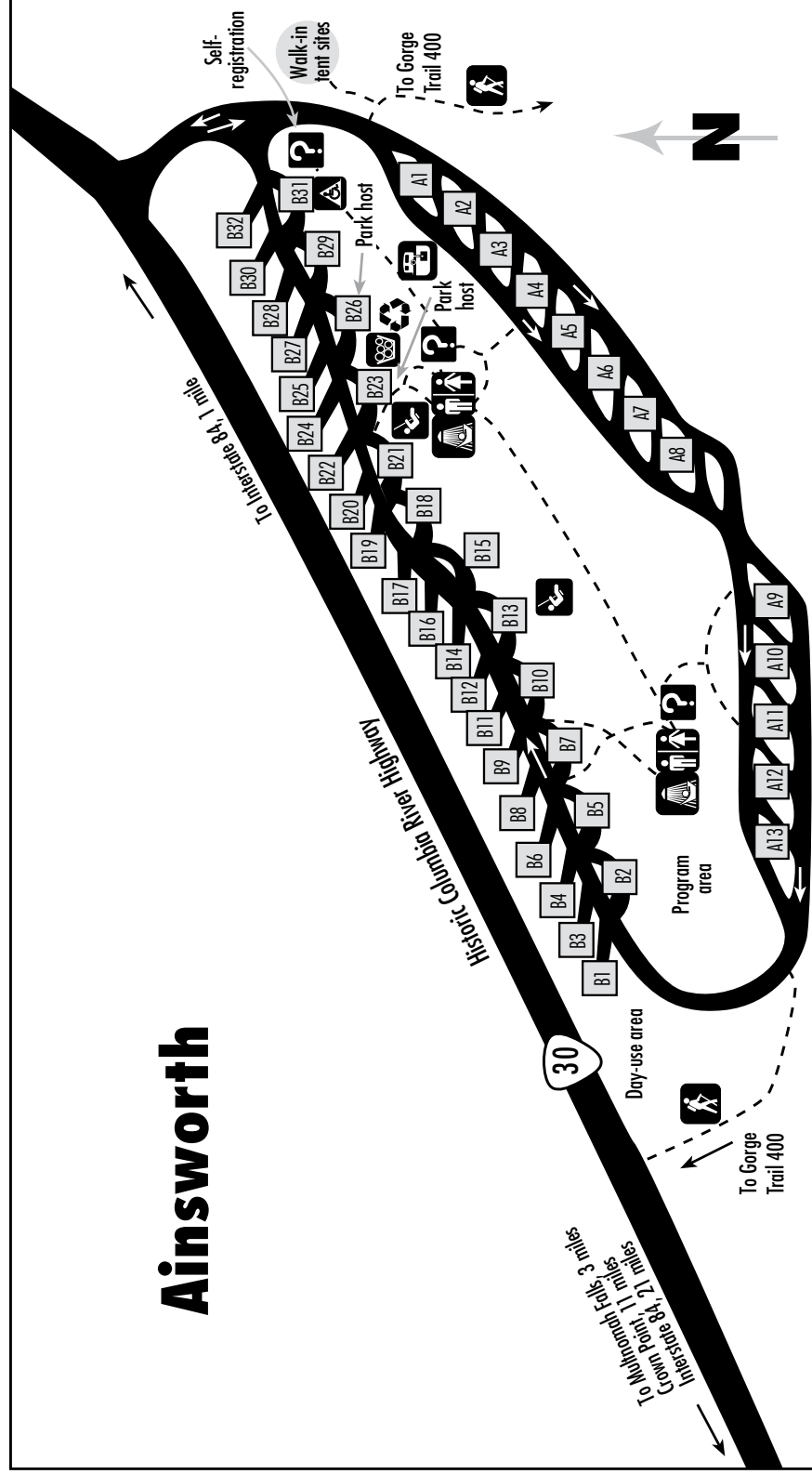
Day-use permits are required year-round at Rooster Rock, Benson, Dabney, East Mayer, Viento and the Twin Tunnels trailheads on the Historic Columbia River Highway State Trail. You will need to display a daily, 12-month or 24-month permit. Your camping receipt, which is equal to a daily permit for those days registered, should be displayed on the driver side of your dashboard. Daily permits are sold at the parks.

Historic Columbia River Highway State Trail

Hikers and bikers enjoy breathtaking views of the Columbia River Gorge from the Historic Columbia River Highway State Trail. The Mosier Twin Tunnels stretch is a paved five-mile route between two trailheads. A visitor station lies on the west end. The other portion of the state trail offers five miles of gorge scenery from the Bridge of the Gods at Cascade Locks west beyond Bonneville Dam. All segments of the trail are rated moderate to difficult for people with disabilities. All pets must be on leashes.



Ainsworth



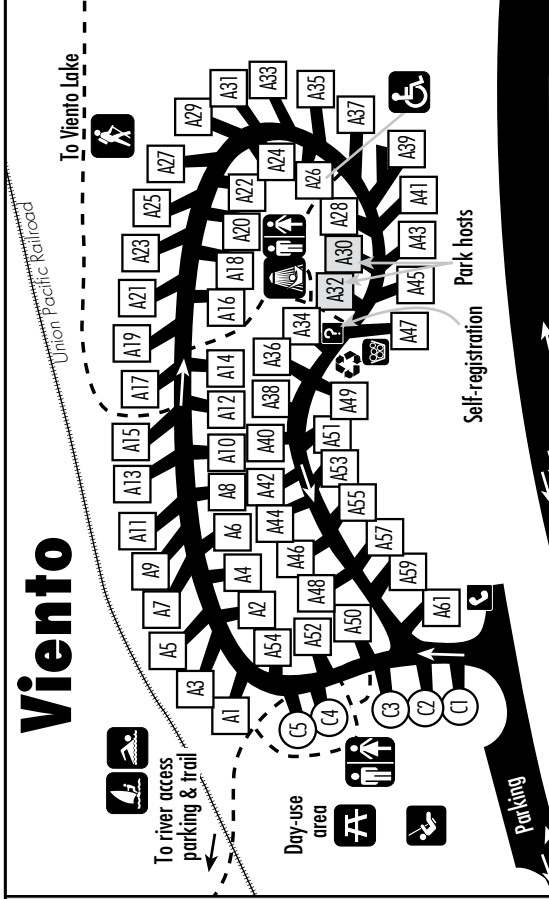
Please help make camping at Ainsworth, Viento and Memaloose a safe and enjoyable experience by following these and other park rules:

- Campground quiet hours are between 10 p.m. and 7 a.m.
- Vehicles must be parked on paved areas only.
- Bicycles are permitted on park roads, but ride them with the traffic flow. Riders under age 16 must wear helmets.
- When your pet is not confined in a vehicle or tent, you must hold it, hold on to its collar or physically control it on a leash that is no longer than six feet. Wastes must be properly removed. (For details, ask for our "Pets in the Parks" brochure.)

Check-in after 4 p.m., **Check-out** by 1 p.m.

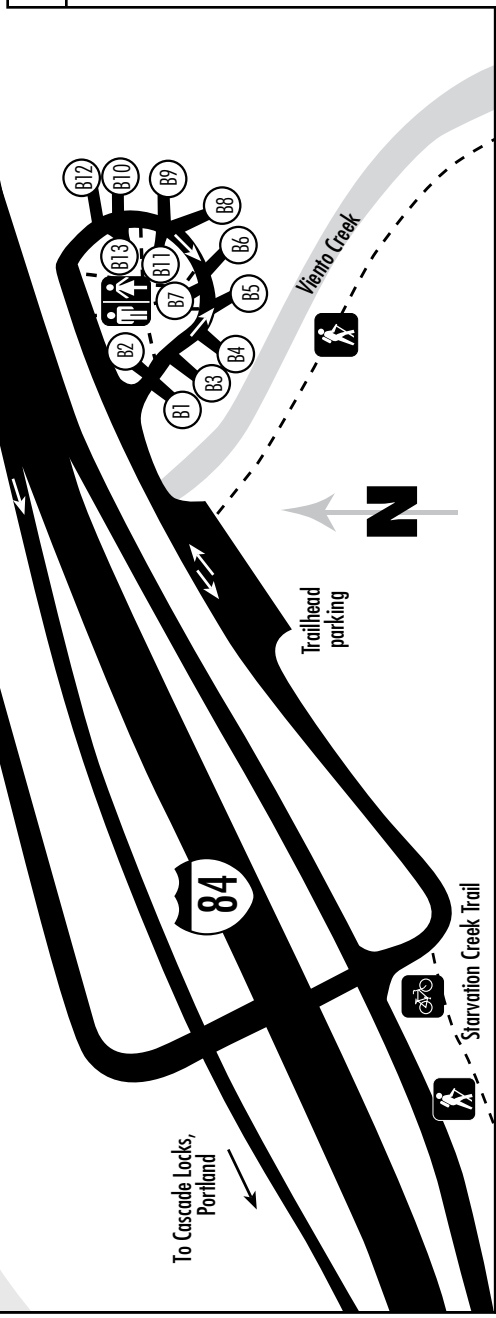
NOTE: Heavy train traffic on the Union Pacific Railroad, which crosses Viento State Park between its A loop campsites and the Columbia River, is heard most prominently in sites A1-A31. RV dump stations are available at Ainsworth and Memaloose.

Viento



Key

Full hookup site (site length in feet)	23 60
Electric site (site length in feet)	N40 139
Tent site	A11
Accessible camping	[Icon]
Shower	[Icon]
Restroom	[Icon]
Accessible facility	[Icon]
Phone	[Icon]
Information	[Icon]
Picnic area	[Icon]
Playground	[Icon]
Windsurfing	[Icon]
Swimming	[Icon]
Walking trail	[Icon]
Bike trail	[Icon]
RV waste dump	[Icon]
Firewood	[Icon]
Recycling center	[Icon]
Trails	[Icon]



Memaloose

