


Oregon Sno-Parks



**DRIVER AND MOTOR VEHICLE SERVICES
OREGON DEPARTMENT OF TRANSPORTATION**

SNO-PARK PERMITS

Do you like to play in the snow, ski, snowboard, or snowmobile? Oregon's Sno-Park Program helps provide parking at many of your favorite winter recreation areas.

You must have a valid Sno-Park permit displayed in the windshield of your vehicle if you park in a designated winter recreation parking area (Sno-Park) **between November 1 and April 30**. Each of these areas are posted with signs identifying them as a WINTER RECREATION AREA. You will find Sno-Parks in all mountain passes of the state as well as most recognized ski, snowmobile, and snow play areas.

Oregon's Sno-Park Program is funded entirely by the sale of Sno-Park permits. The program provides funds for snow removal in Sno-Parks and enforcement of the permit requirement. Any money remaining may be used for maintenance and development of Sno-Parks or carried over for use in a following year.

There are three types of permits: an annual permit which costs \$25, a 3-day permit which costs \$9, and a daily permit which costs \$4. Permits are sold at all DMV offices and by permit sales agents at various resorts, sporting goods stores and other retail outlets. Sales agents may charge an additional service fee for each permit they sell.

The cost of the annual permit provides a discount to frequent Sno-Park users over the three day and daily permits. A survey of Sno-Park users indicated that most annual permits are used more than 13 times per winter.

Sno-Park permits issued by California and Idaho are honored in Oregon and Oregon permits are honored in those states. Parking in an Oregon Sno-Park without a permit may result in a \$30 fine, so be sure to obtain a permit and display it on your vehicle.


CHAIN AND TRACTION TIRE REQUIREMENTS

When you travel in winter conditions you must carry chains or traction tires in or on your vehicle, and must use them, when required by the signs posted. Under some conditions, four-wheel and all-wheel drive vehicles may be exempt from the requirements to use chains.

“**Chains**” include link chains, cable chains, or any other device that attaches to the wheel, vehicle or outside of the tire that is specifically designed to increase traction on ice and snow.

“**Traction Tires**” are studded tires, retractable studded tires, or other tires that meet the tire industry definition as suitable for use in severe snow conditions.

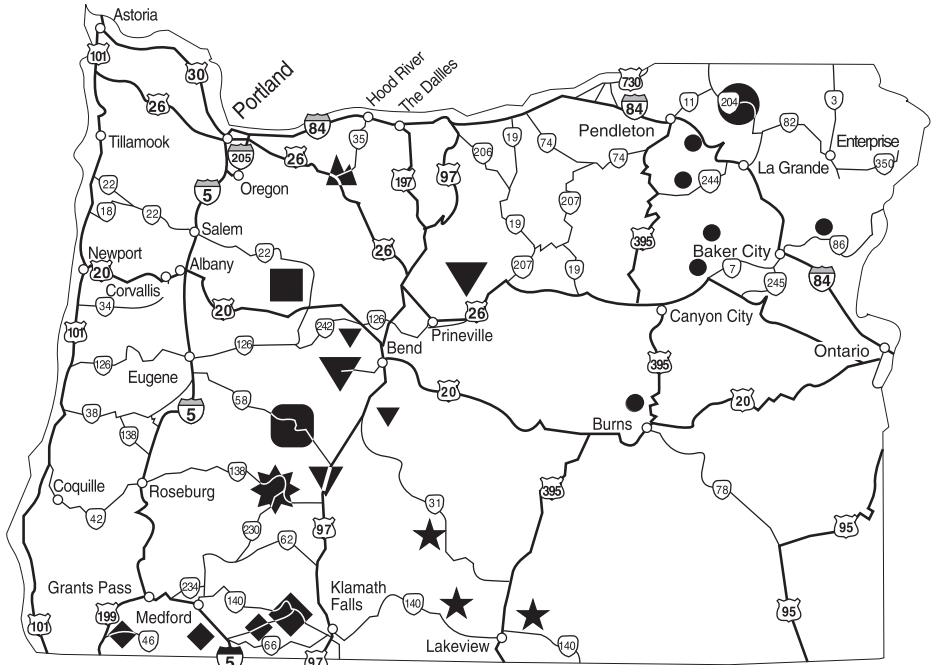
- Tires designated by the tire industry display an emblem on the tire sidewall like this:
- “**Retractable Studded Tires**” are tires with embedded studs that retract to at or below the wear bar of the tire and project not less than .04 inch beyond the tread surface of the tire when extended.
- “**Studded Tires**” are tires with studs that wear at the same rate as the tire tread and extend at least .04 inch but not more than .06 inch beyond the tread surface of the tire. Studded tires are only legal in Oregon from November 1 through March 31.



Operating a vehicle that is not equipped with proper traction tires or chains when required, is a Class C traffic infraction. For more information on Oregon’s chain and traction tire requirements, go to ODOT’s travel web page at www.tripcheck.com

OREGON SNO-PARKS

Most of Oregon's Sno-Parks are on U.S. Forest Service land. The land managers provided the information on activities available at or near each Sno-Park for this brochure. For questions on the activities available or to obtain trail maps please contact the appropriate land manager. A list of Sno-Park land managers is included on page 17.



- ▲ Mt. Hood..... page 4
- Santiam Pass page 6
- Willamette Pass page 7
- ★ Crater Lake / Diamond Lake page 8
- ★ Southeast Oregon page 9
- ◆ Lake of the Woods / Siskiyou Summit page 10
- ▼ Central Oregon page 12
- Northeast Oregon page 14



Cross Country Skiing



Snowmobiling



Dog Sledding



Downhill Skiing



Sledding/Snow Play

Mt. Hood

A. Timberline  

6 miles north of Government Camp.
Mt Hood National Forest.

B. Glacier View 

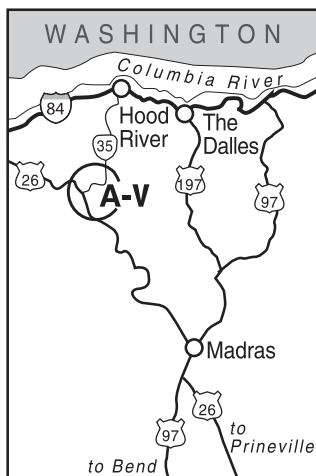
1/2 mile west of Government Camp
on US 26. Mt Hood National Forest.

C. Ski Bowl West  

Across from Government Camp off
US 26. Mt Hood National Forest.

D. Ski Bowl East  

South of Government Camp off
US 26. Mt Hood National Forest.



E. Summit   

Located at Government Camp on US 26. Mt Hood
National Forest.

F. Government Camp

Government Camp Loop Road. Mt Hood National Forest.

G. Government Camp Maint. Sta. 

1/4 mile east of Government Camp on US 26. Mt Hood
National Forest.

H. Snow Bunny Lodge  

3 miles east of Government Camp on US 26. Mt Hood
National Forest.

I. Trillium Lake  

3 miles east of Government Camp on US 26. Mt Hood
National Forest.

J. Barlow Pass 

2 miles north of US 26 on ORE 35. Mt Hood National Forest.

K. Boy Scout Camp 

4 miles north of US 26 on ORE 35. Mt Hood National Forest.



Cross Country Skiing



Snowmobiling




Dog Sledding







Downhill Skiing







Sledding/Snow Play


- L. **White River West** 


4 miles north of US 26 on ORE 35. Mt Hood National Forest.
- M. **White River East**  




4 miles north of US 26 on ORE 35. Mt Hood National Forest.
- N. **Bennett Pass**  




6 miles north of US 26 on ORE 35. Mt Hood National Forest.
- O. **Mt. Hood Meadows**  



38 miles south of Hood River on ORE 35. Mt Hood National Forest.
- P. **Hood River Meadows**  



37 miles south of Hood River on ORE 35. Mt Hood National Forest.
- Q. **Teacup Lake** 

36.5 miles south of Hood River on ORE 35. Mt Hood National Forest.
- R. **Pocket Creek** 

34.5 miles south of Hood River on ORE 35. Mt Hood National Forest.
- S. **Little John**   

31 miles south of Hood River on ORE 35. Mt Hood National Forest.
- T. **Cooper Spur**   

30 miles south of Hood River off ORE 35. Mt Hood National Forest.
- U. **Frog Lake**  

4.5 miles east of ORE 35 on US 26. Mt Hood National Forest.
- V. **Skyline Road**  

10 miles east of ORE 35 on US 26. Mt Hood National Forest.



Cross Country Skiing



Snowmobiling



Dog Sledding



Downhill Skiing



Sledding/Snow Play

Santiam Pass

- A. Tombstone Summit**  
11 miles west of Santiam Junction on US 20. Willamette National Forest.


- B. Lava Lake**  
4 miles west of Santiam Junction on US 20. Willamette National Forest.

- C. Little Nash**  
1 mile west of Santiam Junction on US 20. Willamette National Forest.

- D. Maxwell Butte** 
3.5 miles west of Santiam Junction on ORE 22. Willamette National Forest.

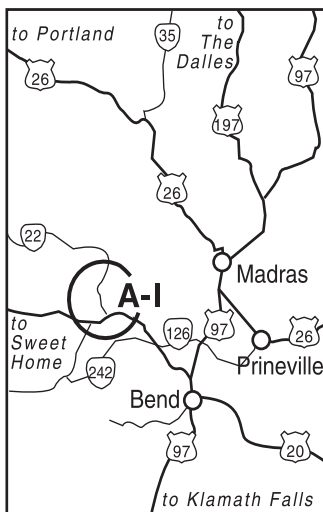
- E. Big Springs**  
3 miles west of Santiam Junction on ORE 22. Willamette National Forest.

- F. Ikenick**  
3.5 miles south of US 20 on ORE 126. Willamette National Forest.

- G. Potato Hill** 
1 mile east of Santiam Junction on US 20. Willamette National Forest.

- H. Ray Benson**   
5 miles east of Santiam Junction on US 20. Willamette National Forest.

- I. Santiam Pass**  
5 miles east of Santiam Junction on US 20. Willamette National Forest.





Cross Country Skiing



Snowmobiling



Dog Sledding



Downhill Skiing



Sledding/Snow Play

Willamette Pass

A. Salt Creek Falls  

21 miles east of Oakridge on ORE 58.
Willamette National Forest.

B. Waldo Lake Road  

23 miles east of Oakridge on ORE 58.
Willamette National Forest.

C. Gold Lake Road 

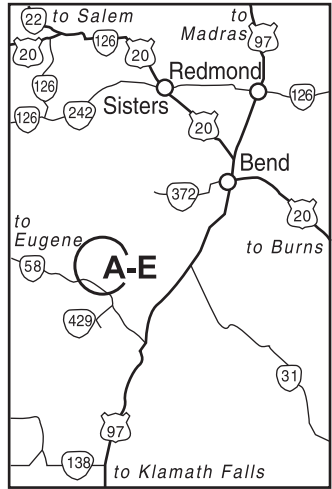
26.5 miles east of Oakridge on
ORE 58. Willamette National Forest.

D. Junction  

0.5 miles south of ORE 58 on ORE 429.
Deschutes National Forest.

E. Crescent Lake  

2.5 miles south of ORE 58 on ORE 429. Deschutes National Forest.





Cross Country Skiing



Snowmobiling



Dog Sledding



Downhill Skiing



Sledding/Snow Play

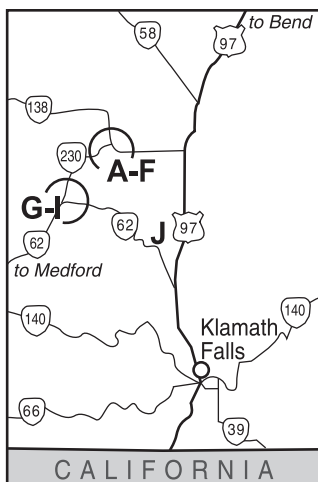
Crater Lake / Diamond Lake

- A. **Mt. Thielsen**
1 mile north of ORE 230 on
ORE 138. Umpqua National Forest.

- B. **Cinnamon Butte**
On Forest Road 4723 adjacent to
ORE 138, 5 miles north of ORE 230.
Umpqua National Forest.

- C. **North Crater Lake**
3.5 miles south of ORE 230 on
ORE 138. Umpqua National Forest.

- D. **South Diamond**
At the intersection of ORE 230 and
ORE 138. Umpqua National Forest.



- E. **Three Lakes (West Diamond Lake)**
3 miles west of ORE 138 on
ORE 230. Umpqua National Forest.

- F. **Claude Lewis Trailhead**
12 miles west of ORE 138 on ORE 230. Rogue River –
Siskiyou National Forest.

- G. **Farewell Bend**
1/4 mile west of ORE 230 on ORE 62. Rogue River –
Siskiyou National Forest.

- H. **Union Creek**
2 miles west of ORE 230 on ORE 62. Rogue River –
Siskiyou National Forest.

- I. **Thousand Springs**
6 miles east of ORE 230 on ORE 62. Rogue River –
Siskiyou National Forest.

- J. **Annie Creek**
5.5 miles north of Fort Klamath on ORE 62. Fremont –
Winema National Forest.



Cross Country Skiing



Snowmobiling



Dog Sledding



Downhill Skiing



Sledding/Snow Play

Southeast Oregon

A. Quartz Mountain  

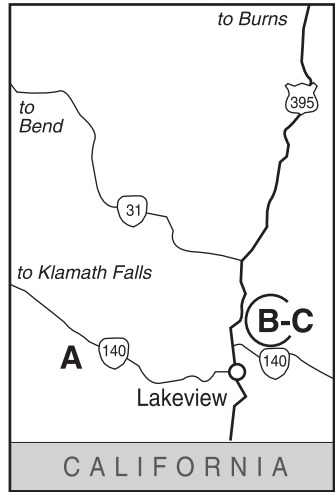
30 miles west of Lakeview on
ORE 140. Fremont –
Winema National Forest.

B. Warner Mountain Ski Area  

9 miles east of Lakeview on ORE 140.
Lake County.

C. Camas  

13 miles east of Lakeview on
ORE 140. Fremont –
Winema National Forest.





Cross Country Skiing



Snowmobiling



Dog Sledding

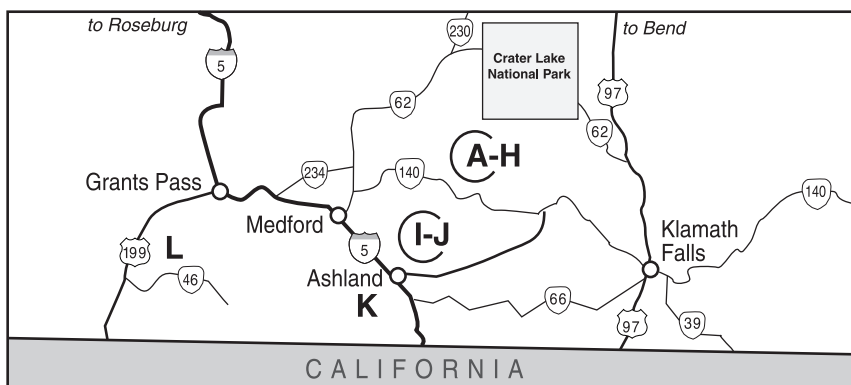


Downhill Skiing



Sledding/Snow Play

Lake of the Woods / Siskiyou Summit



- A. **Summer Homes**
28.5 miles east of ORE 62 on ORE 140. Rogue River – Siskiyou National Forest.
- B. **Fish Lake**
30.5 miles east of ORE 62 on ORE 140. Rogue River – Siskiyou National Forest.
- C. **Lake of the Woods Summit**
32.5 miles east of ORE 62 on ORE 140. Fremont – Winema National Forest.
- D. **Ichabod Spring**
35.5 miles east of ORE 62 on ORE 140. Fremont – Winema National Forest.
- E. **Four Mile Lake Road**
36 miles east of ORE 62 on ORE 140. Fremont – Winema National Forest.
- F. **Rainbow Bay**
36.6 miles east of ORE 62 on ORE 140. Fremont – Winema National Forest.



Cross Country Skiing



Snowmobiling



Dog Sledding



Downhill Skiing



Sledding/Snow Play

G. Great Meadows   

37.5 miles east of ORE 62 on ORE 140. Fremont – Winema National Forest.

H. Dead Indian   

38 miles east of ORE 62 on ORE 140. Fremont – Winema National Forest.

I. Buck Prairie  

13 miles east of Ashland on Dead Indian Memorial Road Jackson County.

J. Big Elk  

22 miles east of Ashland on Dead Indian Memorial Road Jackson County.

K. Mt. Ashland  

7 miles west of I-5 at Siskiyou Summit. Rogue River – Siskiyou National Forest.

L. Page Mountain   

10 miles east of US 199 on Happy Camp Road. Rogue River – Siskiyou National Forest.



Cross Country Skiing



Snowmobiling



Dog Sledding



Downhill Skiing



Sledding/Snow Play

Central Oregon

- A. Sled Hill/Marks Creek** 28 miles east of Prineville on US 26. Ochoco National Forest.

- B. Bandit Springs** 30 miles east of Prineville on US 26. Ochoco National Forest.

- C. Ochoco Divide** 30.5 miles east of Prineville on US 26. Ochoco National Forest.

- D. Wanoga** 15.5 miles west of Bend on Century Drive. Deschutes National Forest.

- E. Swampy Lake** 16 miles west of Bend on Century Drive. Deschutes National Forest.

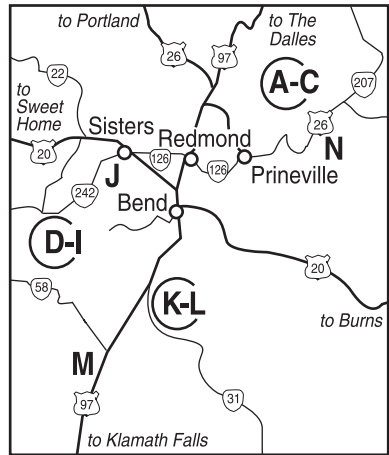
- F. Vista Butte** 18 miles west of Bend on Century Drive. Deschutes National Forest.

- G. Dutchman Flat** 21 miles west of Bend on Century Drive. Deschutes National Forest.

- H. Edison Butte** 4 miles south of Century Drive on Sun River Road (county road 45). Deschutes National Forest.

- I. Virginia Meissner** 12 miles west of Bend on Century Drive. Deschutes National Forest.

- J. Three Creek Lake Road** 9.5 and 10.5 miles south of Sisters on Three Creek Lake Road. Deschutes National Forest.





Cross Country Skiing



Snowmobiling



Dog Sledding



Downhill Skiing



Sledding/Snow Play

K. Paulina Lake  

6 miles east of US 97 on Newberry Crater Road. Deschutes National Forest.

L. East Lake  

10 miles east of US 97 on Newberry Crater Road. Deschutes National Forest.

M. Walt Haring   

1 mile north of Chemult on US 97. Fremont – Winema National Forest.

N. Walton Lake  

16 miles east of Prineville on Forest Service Road 22. Ochoco National Forest.



Cross Country Skiing



Snowmobiling



Dog Sledding



Downhill Skiing



Sledding/Snow Play

Northeast Oregon

- A. Anthony Lake Area**
 19 miles west of North Powder.
 Wallowa–Whitman National Forest,
 Baker County.

- B. Dixie Mountain**
 6 miles west of ORE 7 on US 26.
 Malheur National Forest.

- C. Starr Ridge**
 16 miles south of John Day on
 US 395. Malheur National Forest.

- D. Idlewild**
 15 miles north of Burns on
 US 395. Malheur National Forest.

- E. Four Corners**
 20 miles east of Ukiah on
 ORE 244. Umatilla National Forest.

- F. Salt Creek Summit**
 28 miles southeast of Joseph on Forest Road 39. Wallowa–Whitman
 National Forest.

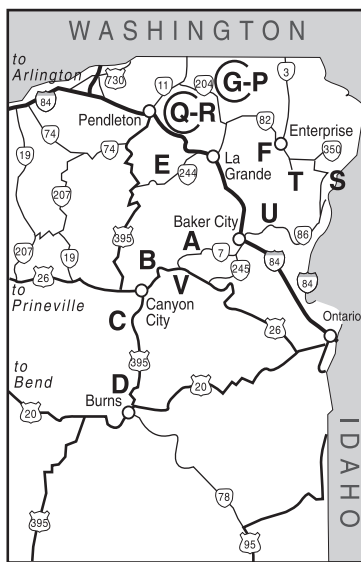
- G. Tollgate**
 On ORE 204 at Tollgate. Umatilla National Forest.

- H. Langdon Lake**
 1 mile east of Tollgate on ORE 204. Umatilla National Forest.

- I. Milepost 20**
 1 mile east of Tollgate on ORE 204. Umatilla National Forest.

- J. Morning Creek**
 2 miles east of Tollgate on ORE 204. Umatilla National Forest.

- K. Spout Springs Ski Area**
 3.5 miles east of Tollgate on ORE 204. Umatilla National Forest.





Cross Country Skiing



Snowmobiling



Dog Sledding



Downhill Skiing



Sledding/Snow Play

L. Milepost 22

On ORE 204 across from Spout Springs Ski Area. Umatilla National Forest.

M. Woodland

5.5 miles east of Tollgate on ORE 204. Umatilla National Forest.

N. Horseshoe Prairie Road

7.5 miles east of Tollgate on ORE 204. Umatilla National Forest.

O. Andies Prairie

8 miles east of Tollgate on ORE 204. Umatilla National Forest.

P. Milepost 27

8.5 miles east of Tollgate on ORE 204. Umatilla National Forest.

Q. Oregon Trail–Blue Mtn. Crossing

1 mile south of I-84, exit 248 on old US 30. Wallowa–Whitman National Forest.

R. Mt. Emily

6 miles east of Meacham on Forest Service Road 31. Umatilla National Forest.

S. Clear Creek

7 miles north of Halfway on Forest Service Road 66. Wallowa–Whitman National Forest.

T. Ferguson Ridge

10 miles south of Joseph on Tucker Down County Road 633. Wallowa County.

U. Catherine Creek

14 miles south of Union on ORE 203. Wallowa–Whitman National Forest.

V. Huddleston

22 miles east of Prairie City on County Road 62. Malheur National Forest.

WINTER DRIVING CHECKLIST

Traveling in Oregon's snow country can be hazardous, especially if you are caught in a severe storm. The following checklist will help you be prepared in case you must travel during heavy snow.

Check your car—

Before leaving on a trip, you should check your car for the following:

- Is there sufficient anti-freeze in your radiator?
- Are the windshield wipers in good condition, and is the reservoir filled with winterized washer fluid?
- Are the muffler and exhaust system in good condition? A leaking exhaust system can fill a closed car with carbon monoxide gas.
- Is the gas tank filled? Long waits during storms are common.
- Is the defroster in good working order?

Extra equipment—

The following items will help you in case of an emergency, such as getting stuck in a snowbank:

- Small shovel.
- Flares.
- Bag of sand, rock salt or a skid mat.
- Ice scraper and brush to remove ice and snow from your vehicle.
- Rags or paper towels to clean the windshield.
- Battery booster cables.
- Warm, waterproof clothing, boots and gloves.
- Blankets.
- Flashlight with extra batteries.
- Emergency food supply.
- Extra drinking water.

Remember! Oregon's weather can change quickly, so be prepared. Call ahead for road conditions. In Oregon, call 5-1-1 (If 3-digit dialing is not available from your phone service provider call 1-800-977-6368). When calling from outside Oregon, dial 1-503-588-2941. You may also access road conditions and highway cameras by going to ODOT's travel web page at www.tripcheck.com



OREGON SNO-PARK LAND MANAGERS

BAKER COUNTY

1995 Third Street
Baker City, OR 97814

Phone: 541-523-8342
www.bakercounty.org

JACKSON COUNTY

10 S Oakdale
Medford, OR 97501

Phone: 541-774-6029
www.co.jackson.or.us

LAKE COUNTY

513 Center Street
Lakeview, OR 97630
www.lakecountyor.org

WALLOWA COUNTY

101 South River Street
Enterprise, OR 97828
Phone: 541-426-4543
www.co.wallowa.or.us

DESCHUTES NATIONAL FOREST

63095 Deschutes Market Road
Bend, OR 97701

Phone: 541-383-5300
www.fs.usda.gov/centraloregon

FREMONT – WINEMA NATIONAL FOREST

1301 South G Street
Lakeview, OR 97630

Phone: 541-947-2151
www.fs.usda.gov/fremont-winema

MALHEUR NATIONAL FOREST

431 Patterson Bridge Road
John Day, OR 97845

Phone: 541-575-3000
www.fs.usda.gov/malheur

MT. HOOD NATIONAL FOREST

16400 Champion Way
Sandy, OR 97055

Phone: 503-668-1700
<http://www.fs.usda.gov/mthood>

OCHOCO NATIONAL FOREST

3160 NE 3rd Street
Prineville, OR 97754

Phone: 541-416-6500
www.fs.usda.gov/centraloregon

ROGUE RIVER – SISKIYOU NATIONAL FOREST

3040 Biddle Road
Medford, OR 97504

Phone: 541-858-2200
www.fs.usda.gov/rogue-siskiyou

UMATILLA NATIONAL FOREST

72510 Coyote Road
Pendleton, OR 97801

Phone: 541-278-3716
www.fs.usda.gov/umatilla

UMPQUA NATIONAL FOREST

2900 NW Stewart Parkway
Roseburg, OR 97471

Phone: 541-957-3200
www.fs.usda.gov/umpqua

WALLOWA-WHITMAN NATIONAL FOREST

1550 Dewey Avenue
Baker City, OR 97814

Phone: 541-523-6391
www.fs.usda.gov/wallowa-whitman

WILLAMETTE NATIONAL FOREST

3106 Pierce Parkway, Suite D,
Springfield OR 97477

Phone: 541-225-6300
www.fs.usda.gov/willamette

OREGON'S HIGHWAY ADVISORY TELEPHONE

24 HOUR ROAD REPORT

In Oregon dial:

511

(**1-800-977-6368** if 3-digit dialing is not available from your phone service provider)



When calling from outside of Oregon dial:

1-503-588-2941



ODOT is an Equal Employment Opportunity and Affirmative Action Employer.
This information can be made available in an alternative format by contacting a local
ODOT/DMV field office.

ODOT does not discriminate on the basis of disability in admission or access to our
programs, services, activities, hiring, and employment practices.
Questions: 1-877-336-6368 (EEO-ODOT).



FORM 735-6642 (10-13)
STK # 300382