

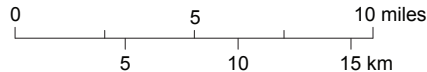


Sisters to Smith Rock Scenic Bikeway

Nature
HISTORY
Discovery



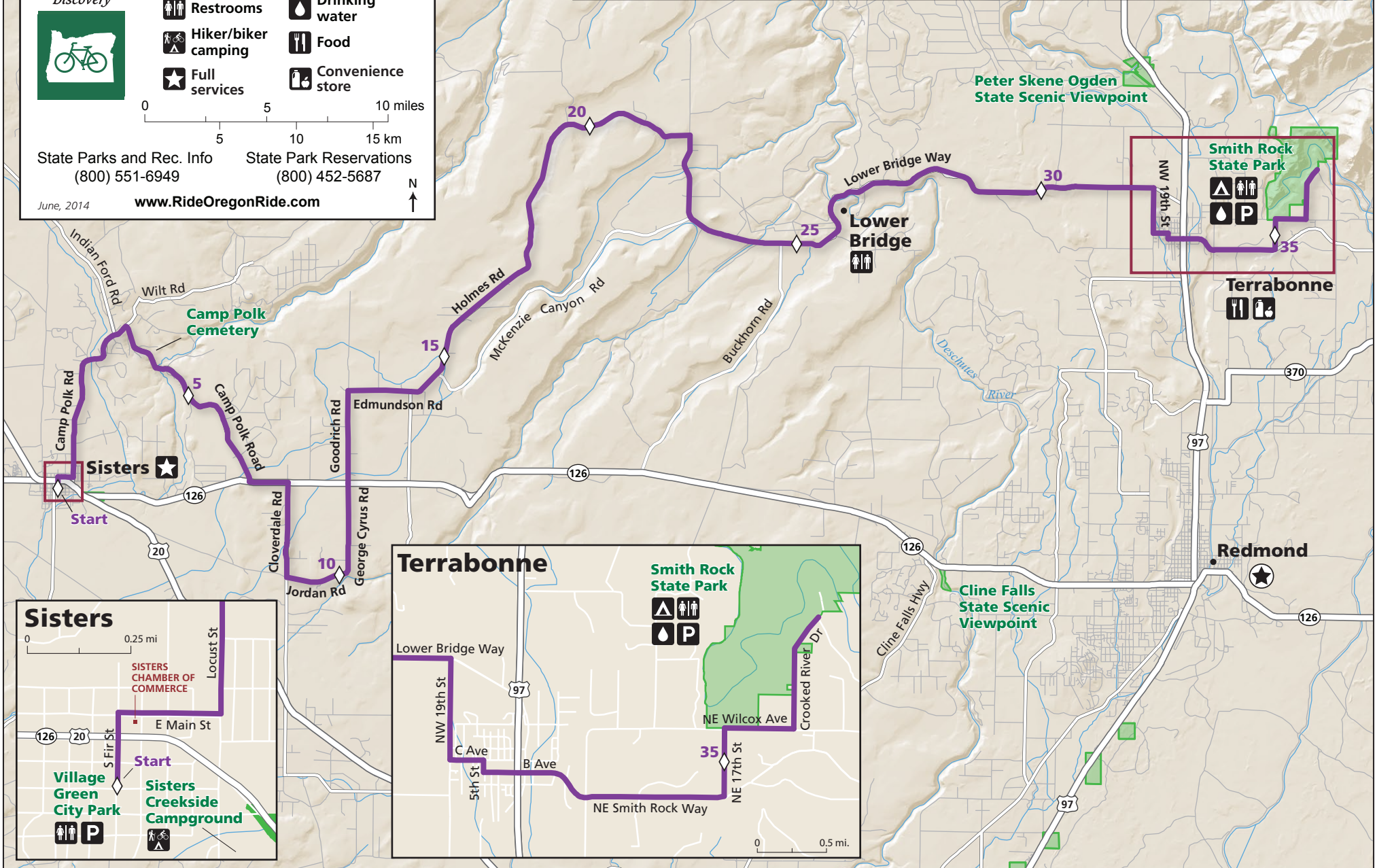
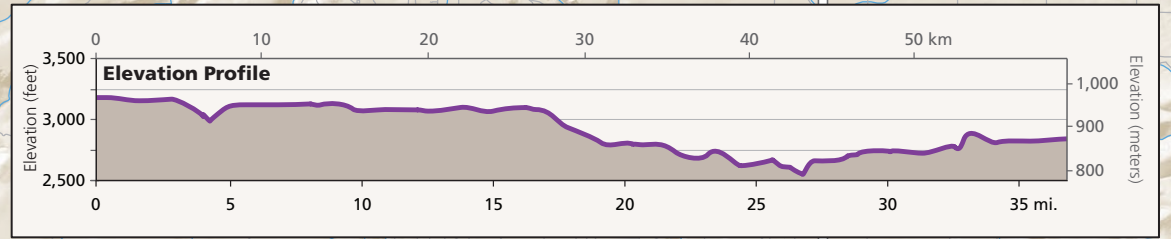
- Bikeway
- Day use parking
- Restrooms
- Hiker/biker camping
- Full services
- Mileage from start of route
- Campground
- Drinking water
- Food
- Convenience store



State Parks and Rec. Info (800) 551-6949
State Park Reservations (800) 452-5687

June, 2014

www.RideOregonRide.com





Nature
HISTORY
Discovery

Sisters to Smith Rock Scenic Bikeway



Mile-point	Directions	Notes/Points of Interest
0.0	North on Fir St from intersection with Washington St	Scenic Bikeway route starts at the northeast corner of Village Green Park
0.2	Right on Main Ave	
0.4	Left on Locust St	
0.8	Continue on Camp Polk Rd	Road name changes
3.4	Right to continue on Camp Polk Rd	
7.0	Left on OR-126 E/McKenzie Hwy	
7.6	Right on Cloverdale Rd	
9.1	Left on Jordan Rd	
10.2	Continue on George Cyrus Rd	Road name changes
11.6	Continue across OR-126 on Goodrich Rd	Road name changes
13.2	Right on Edmundson Rd	
14.2	Continue straight on Holmes Rd	
21.8	Right on Lower Bridge Way	
26.3	Continue across Deschutes River at Lower Bridge	Deschutes River access, restrooms
31.9	Right on NW 19th St	
32.7	Left on C Ave	
32.9	Right on 5th St	
33.0	Left on B Ave	
33.2	Continue across US-97 on Smith Rock Way	Terrebonne - water, restroom, store, restaurant. Exercise caution crossing US-97
34.8	Left on NE 17th St	
35.3	Right on NE Wilcox Ave	
35.8	Left on NE Crooked River Dr	
36.5	Route ends at Smith Rock State Park	Restrooms, potable water, interpretive displays, bivouac style camping available at Smith Rock State Park