



Twin Bridges Scenic Bikeway

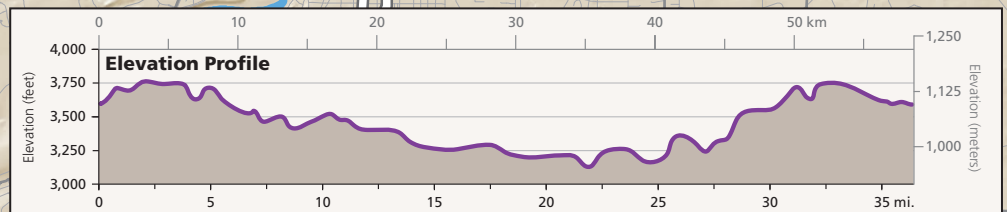
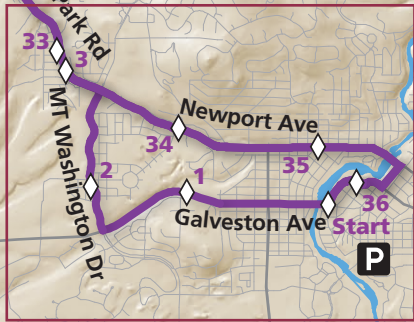
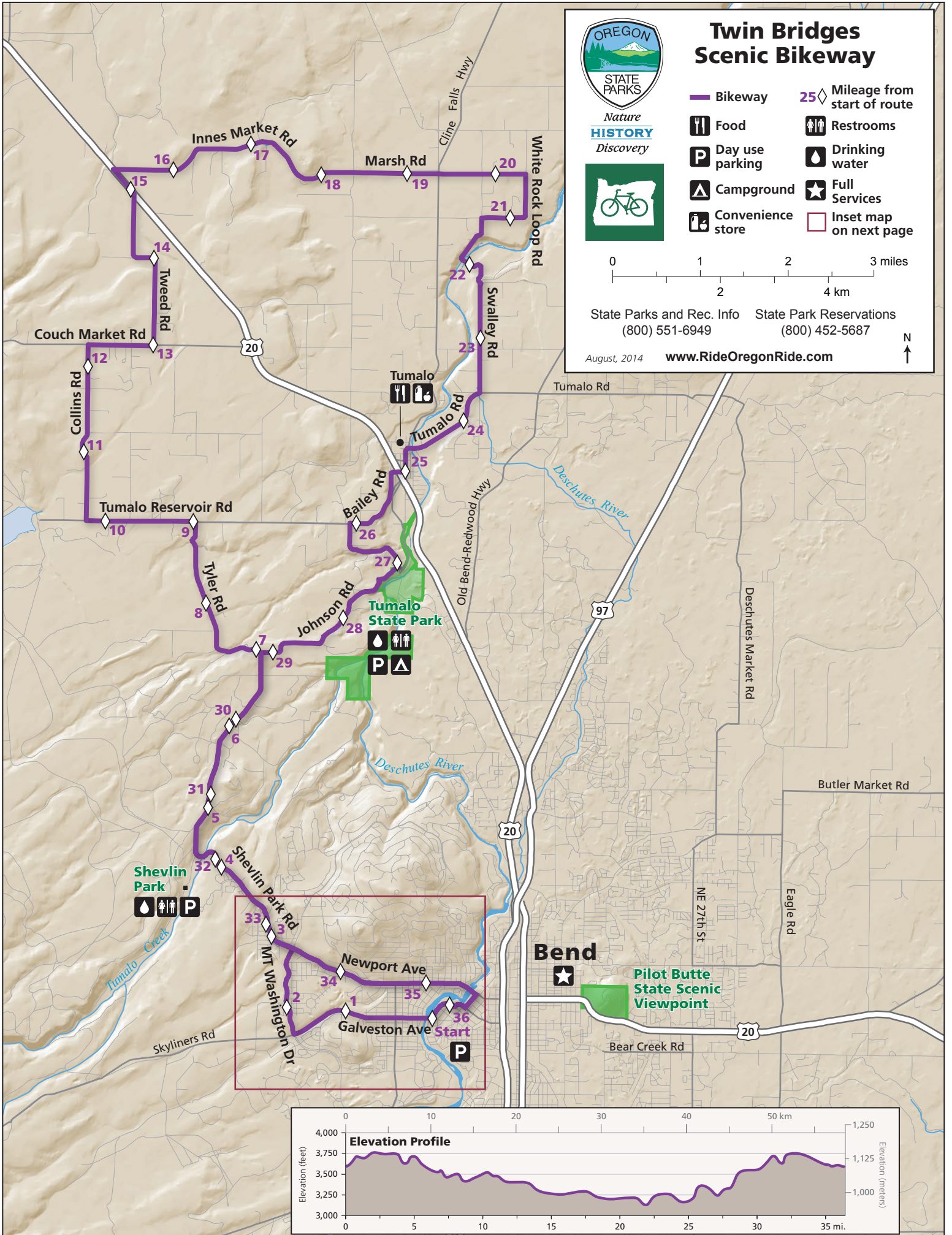


- Bikeway
- Food
- Day use parking
- Campground
- Convenience store
- Mileage from start of route
- Restrooms
- Drinking water
- Full Services
- Inset map on next page



State Parks and Rec. Info (800) 551-6949
 State Park Reservations (800) 452-5687

August, 2014 www.RideOregonRide.com





Nature
HISTORY
Discovery

Twin Bridges Scenic Bikeway



Mile-point	Directions	Notes/Points of Interest
0.0	West on Franklin Blvd from the intersection with Brooks St	Scenic Bikeway route starts at the public parking lot at the east end of Drake park
0.0	Straight onto Riverside Blvd	
0.5	Right on Tumalo Ave	
0.6	Continue across Deschutes River onto Galveston Ave	Road name changes. Galveston St Business District - shops, restaurants
0.9	Continue on Galveston Ave at the traffic circle	Take the 2nd exit from the traffic circle
1.3	Continue onto Skyliners Rd	Road name changes
2.2	Right on Mount Washington Dr at the traffic circle	Take the 1st exit from the traffic circle
2.5	Continue on Mount Washington Dr at the traffic circle	Take the 2nd exit from the traffic circle. Northwest Crossing Business District - restaurants
3.2	Left on Shevlin Park Rd at the traffic circle	Take the 3rd exit from the traffic circle
4.9	Continue on Shevlin Park Rd	Shevlin Park - restrooms, water, parking, bike paths
5.3	Continue onto Johnson Rd	Road name changes
7.5	Left on Tyler Rd	
9.5	Left on Tumalo Reservoir Rd	
10.7	Right on Collins Rd	
12.8	Right on Couch Market Rd	
13.5	Left on Tweed Rd	
14.8	Right to continue on Tweed Rd	
15.5	Left on US-20	Exercise caution crossing highway
15.9	Right on Innes Market Rd	
19.9	Continue onto Marsh Rd	Road name changes
20.9	Right on White Rock Lp	
21.9	Left on Twin Bridges Rd	Caution: Reduce speed on Twin Bridges Rd. Heavy multi-use area with blind corners
22.9	Right on Swalley Rd	
24.1	Right on Tumalo Rd	

Mile-point	Directions	Notes/Points of Interest
25.3	Left on Cline Falls Hwy	
25.3	Continue onto Cook Ave	
25.5	Right on 7th St	Tumalo - restaurants, stores. Cross US-20 using the bike/ped crossing median
25.7	Continue onto Bailey Rd	Road name changes
26.6	Left on Tumalo Reservoir Rd	
27.6	Right on Johnson Rd	Tumalo State Park straight 0.2 miles on Tumalo Reservoir/OB Riley Rds - water, restrooms, camping, parking
31.9	Continue onto Shevlin Park Rd	
32.1	Continue on Shevlin Park Rd	Shevlin Park - restrooms, water, parking, bike paths
33.9	Continue on Shevlin Park Rd at the traffic circle	Take the 2nd exit from the traffic circle
34.5	Continue on Shevlin Park Rd at the traffic circle	Take the 2nd exit from the traffic circle
34.8	Continue onto Newport Ave	Take the 2nd exit from the traffic circle
35.1	Continue on Newport Ave at the traffic circle	Take the 2nd exit from the traffic circle
35.4	Continue on Newport Ave	Newport Ave Business District - restaurants
35.5	Continue on Newport Ave at the traffic circle	Take the 2nd exit from the traffic circle
36.1	Right on Brooks St	
36.2	Continue onto the multi-use path	
36.3	Route ends at Franklin Blvd	